



**Parramatta  
Local Environmental  
Plan 2021**

**Active Street Frontage Map  
Sheet ASF\_014**

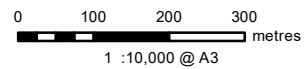
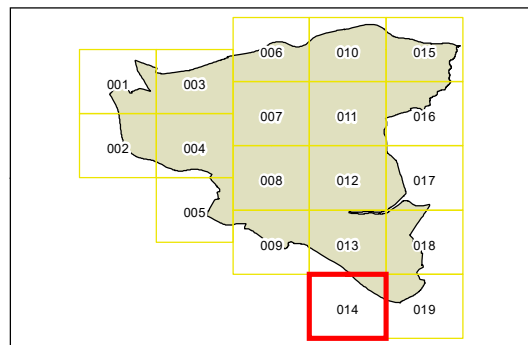
**Active Street Frontage**

Active Street Frontage

Active Street Frontage

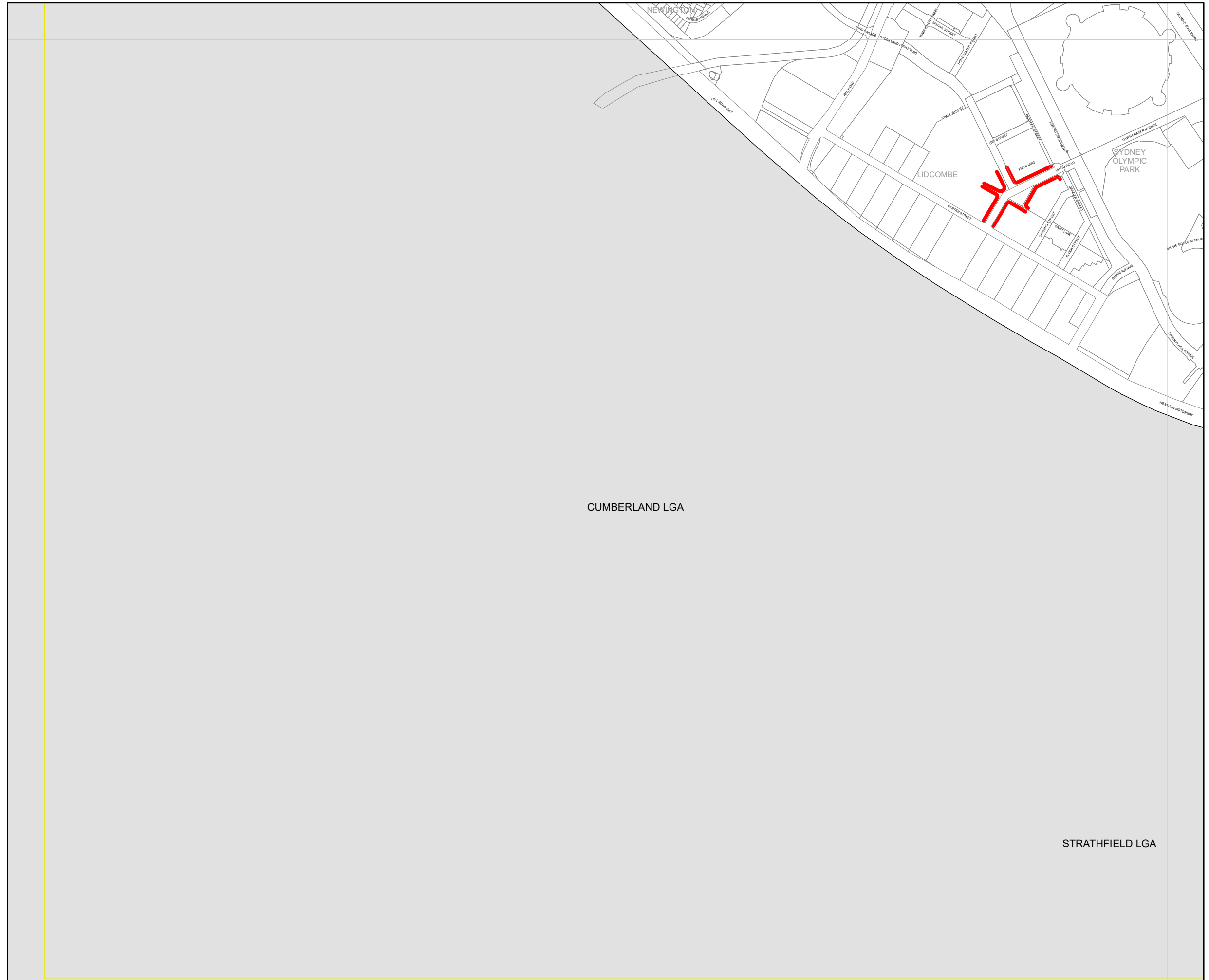
**Cadastral**

Base Data 01/06/2016 © Land and Property Information  
Addendum Data 01/05/2021 © City of Parramatta



Projection: GDA 1994  
Zone 56

Map Identification Number  
6260\_COM\_ASF\_014\_010\_20210514



CUMBERLAND LGA

STRATHFIELD LGA