






Parramatta Local Environmental Plan 2021

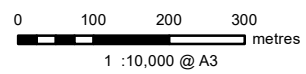
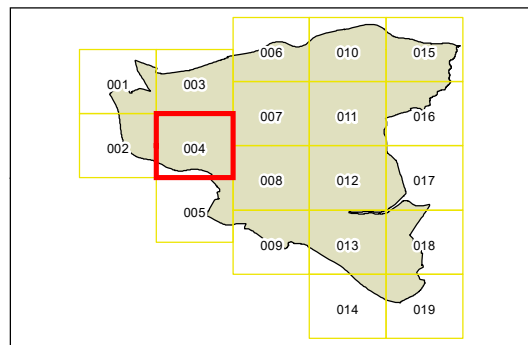
Additional Local Provisions Map Sheet ALP_004

Additional Local Provisions

 Refer to Part 7

Cadastre

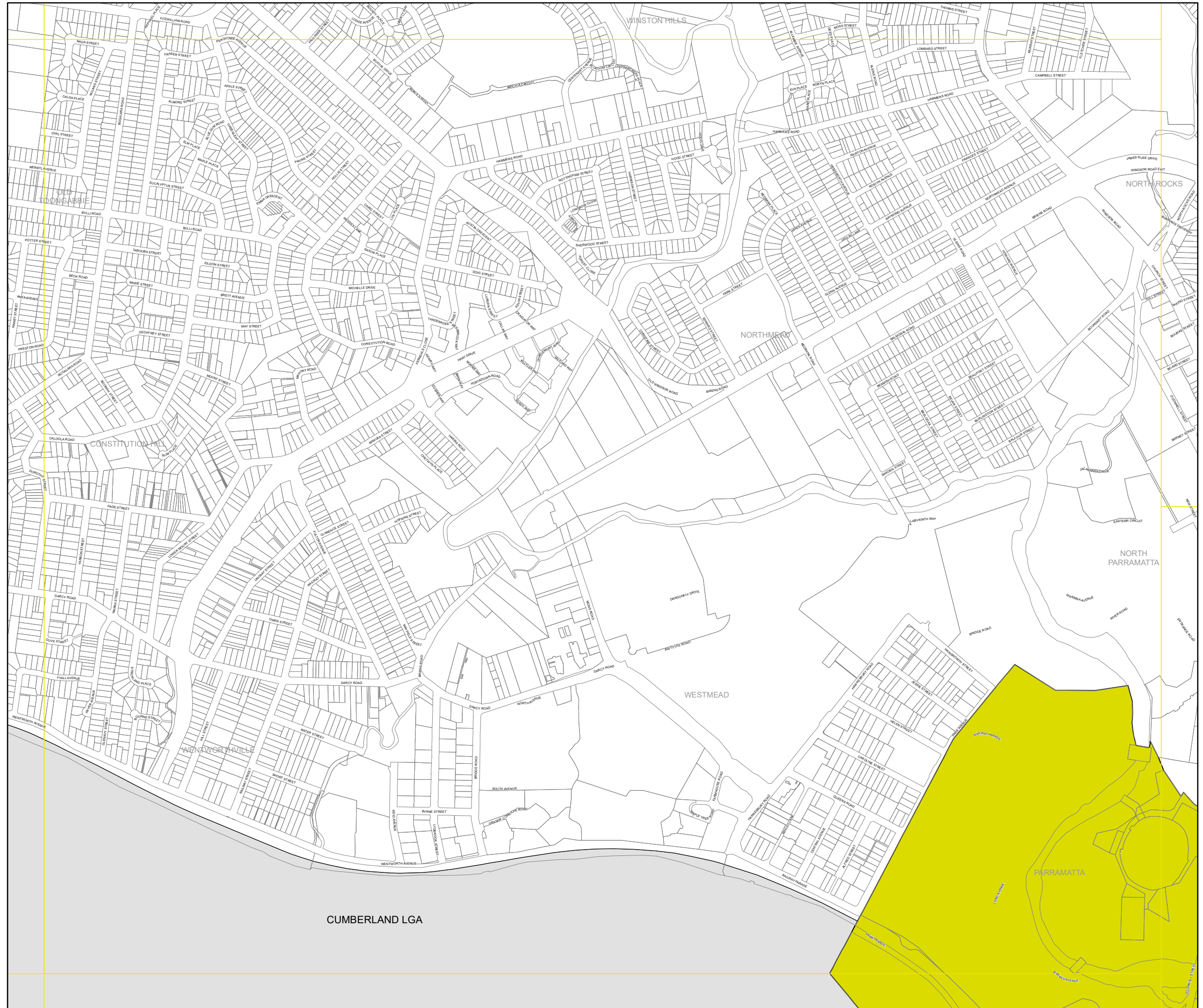
 Base Data 01/06/2016 © Land and Property Information
 Addendum Data 01/05/2021 © City of Parramatta



Projection: GDA 1994
Zone 56

Map Identification Number

6260_COM_ALP_004_010_20210514








**Parramatta
Local Environmental
Plan 2021**

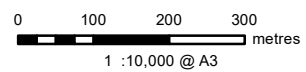
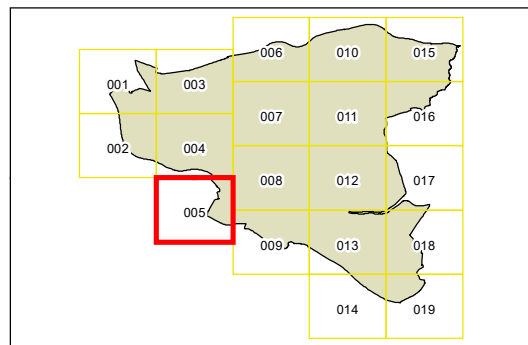
**Additional Local Provisions Map
Sheet ALP_005**

Additional Local Provisions

 Refer to Part 7

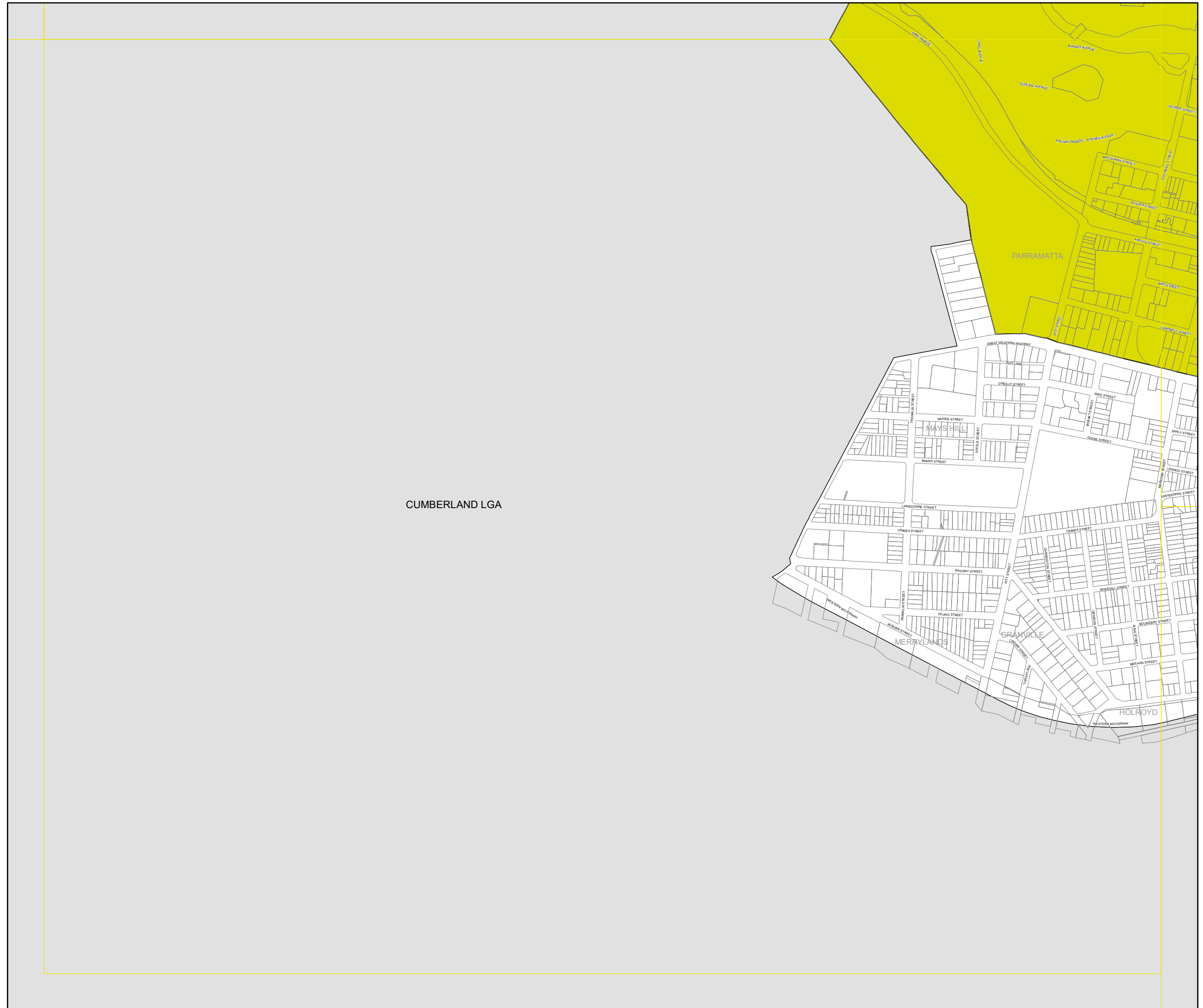
Cadastral

 Base Data 01/06/2016 © Land and Property Information
 Addendum Data 01/05/2021 © City of Parramatta



Projection: GDA 1994
Zone 56

Map Identification Number
6260_COM_ALP_005_010_20210514








Parramatta Local Environmental Plan 2021

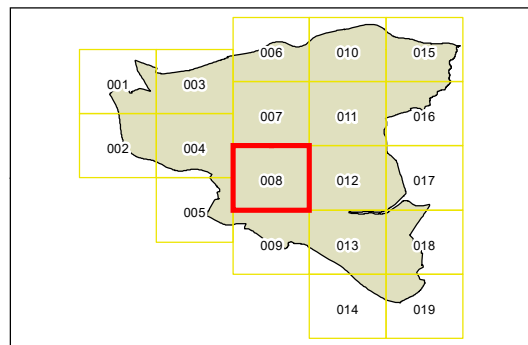
Additional Local Provisions Map Sheet ALP_008

Additional Local Provisions

 Refer to Part 7

Cadastre

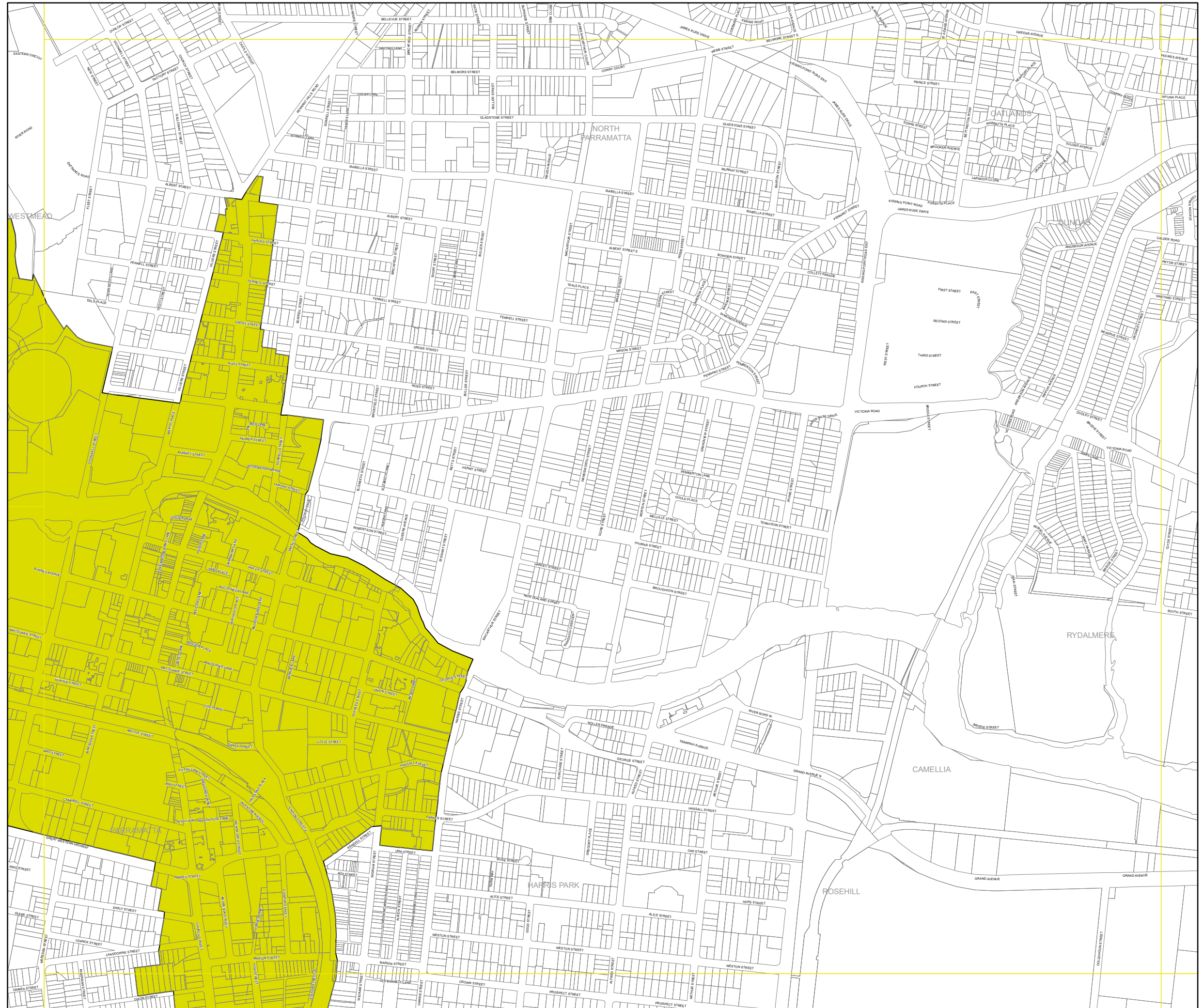
 Base Data 01/06/2016 © Land and Property Information
 Addendum Data 01/05/2021 © City of Parramatta



0 100 200 300 metres
 1 : 10,000 @ A3

Projection: GDA 1994
 Zone 56

Map Identification Number
 6260_COM_ALP_008_010_20210514




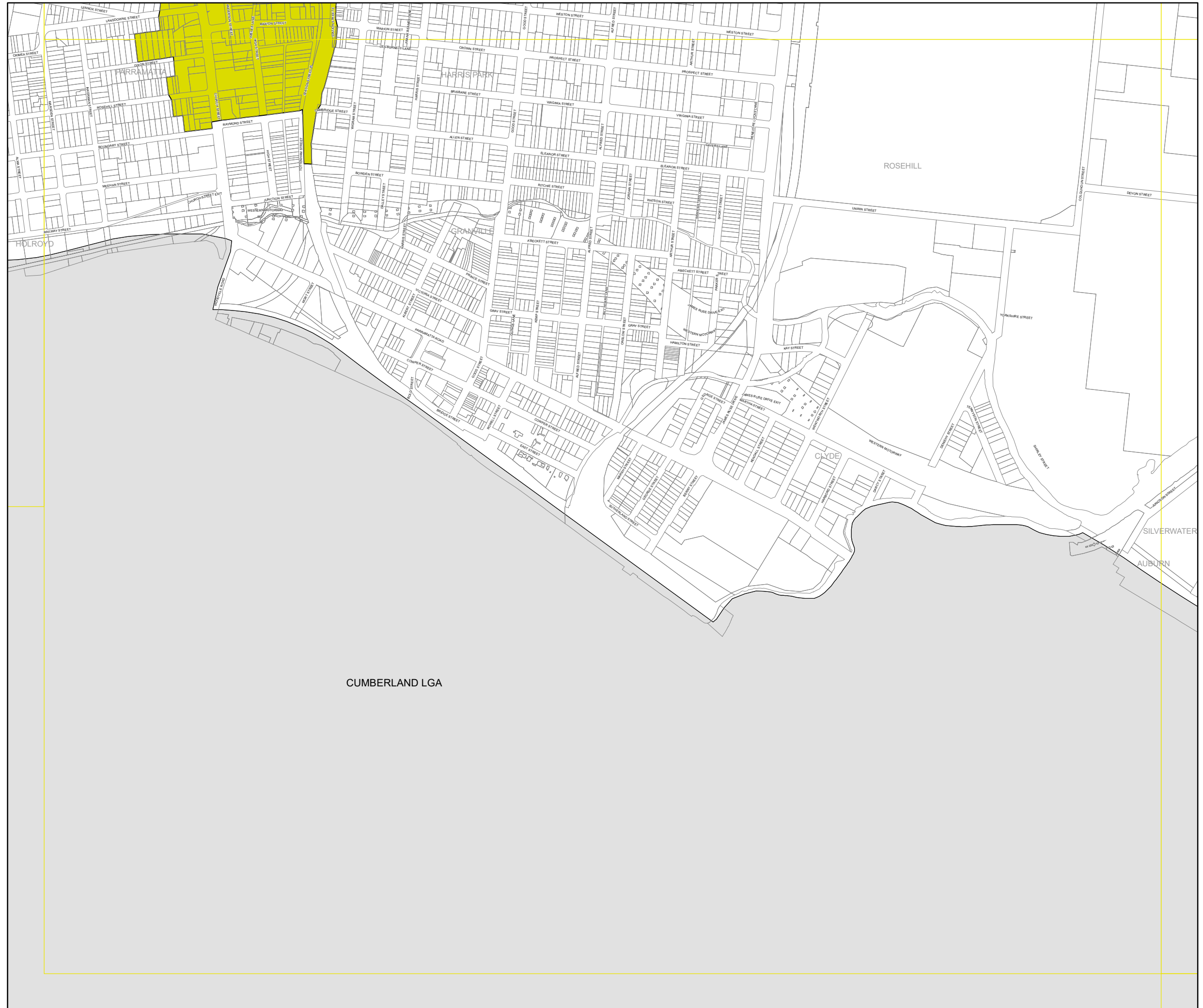


Parramatta Local Environmental Plan 2021

Additional Local Provisions Map Sheet ALP_009



Additional Local Provisions

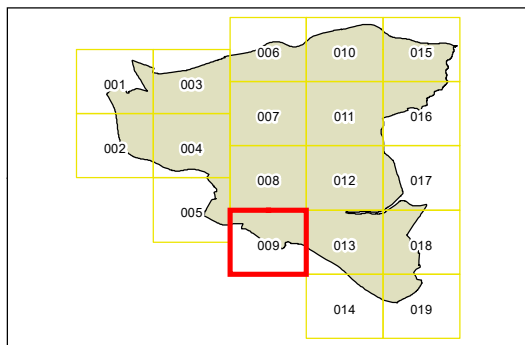
 Refer to Part 7



CUMBERLAND LGA

Cadastral

 Base Data 01/06/2016 © Land and Property Information
 Addendum Data 01/05/2021 © City of Parramatta



0 100 200 300 metres
 1 : 10,000 @ A3

Projection: GDA 1994
 Zone 56

Map Identification Number

6260_COM_ALP_009_010_20210514