






Parramatta Local Environmental Plan 2021

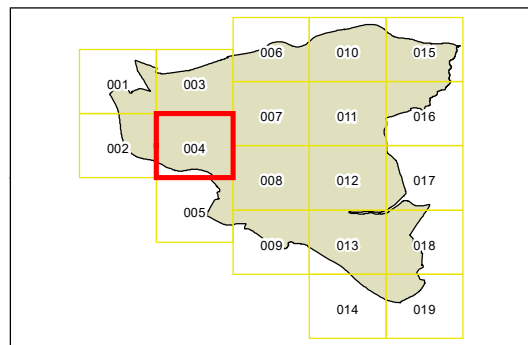
Additional Permitted Uses Sheet APU_004

Additional Permitted Uses

 Refer to Schedule 1

Cadastre

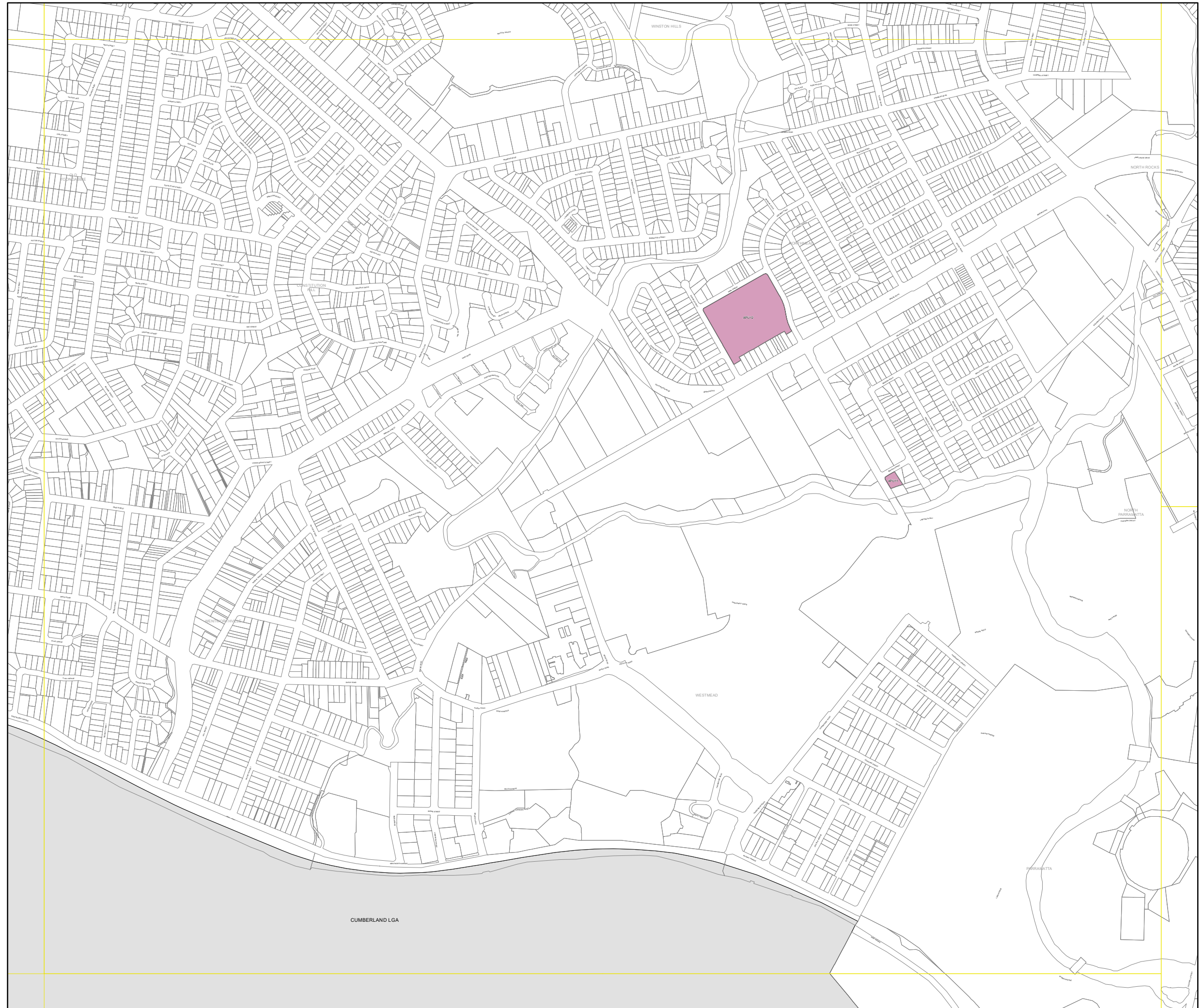
 Base Data 01/06/2016 © Land and Property Information
 Addendum Data 01/05/2021 © City of Parramatta



0 100 200 300 metres
1 : 10,000 @ A3

Projection: GDA 1994
Zone 56

Map Identification Number
6260_COM_APU_004_010_20210514








**Parramatta
Local Environmental
Plan 2021**

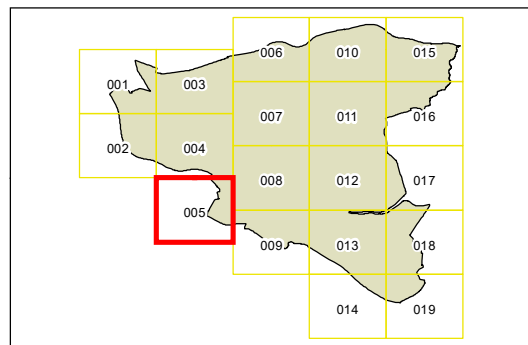
**Additional Permitted Uses
Sheet APU_005**

Additional Permitted Uses

 Refer to Schedule 1

Cadastre

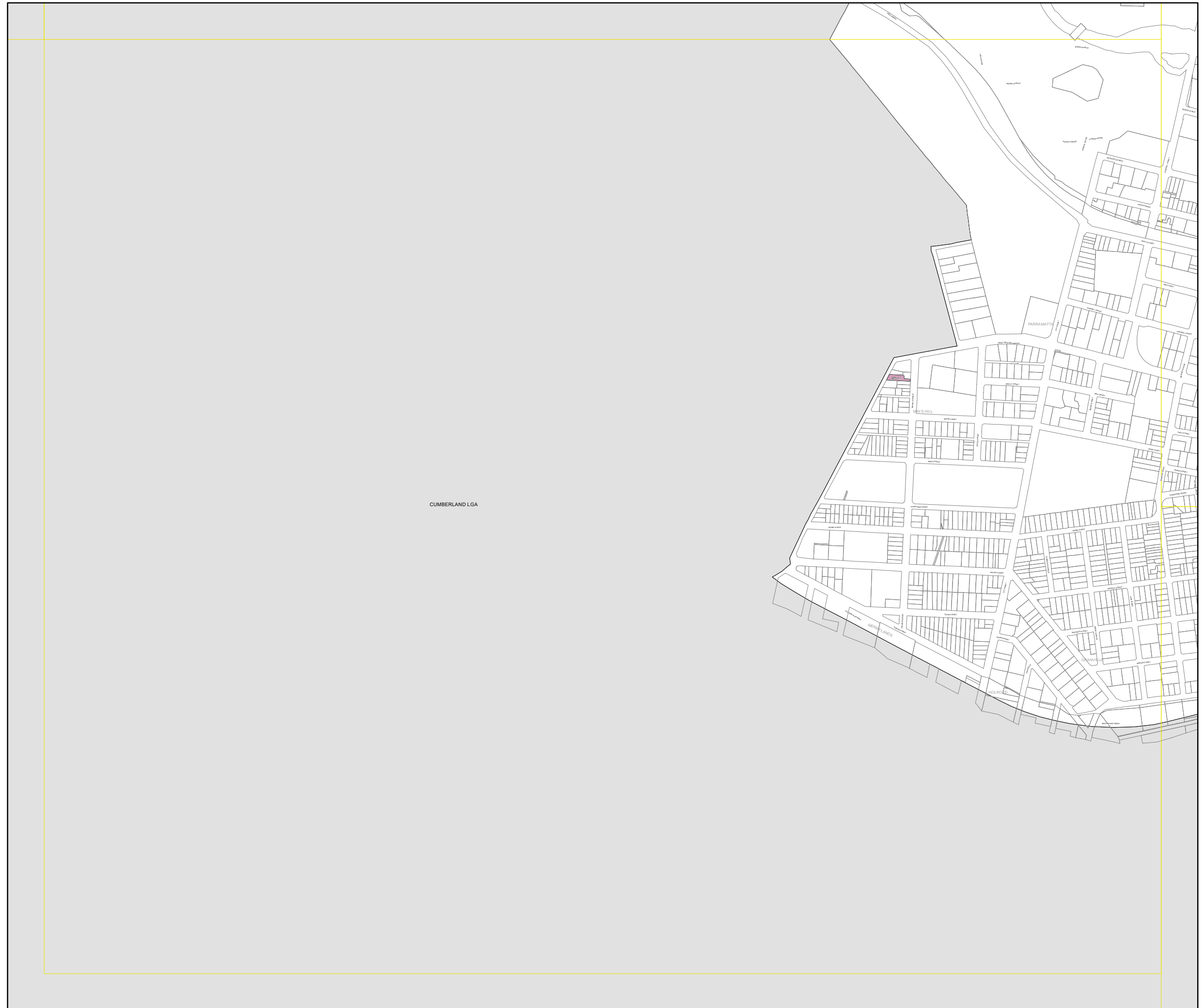
 Base Data 01/06/2016 © Land and Property Information
 Addendum Data 01/05/2021 © City of Parramatta



0 100 200 300 metres
1 : 10,000 @ A3

Projection: GDA 1994
Zone 56

Map Identification Number
6260_COM_APU_005_010_20210514








**Parramatta
Local Environmental
Plan 2021**

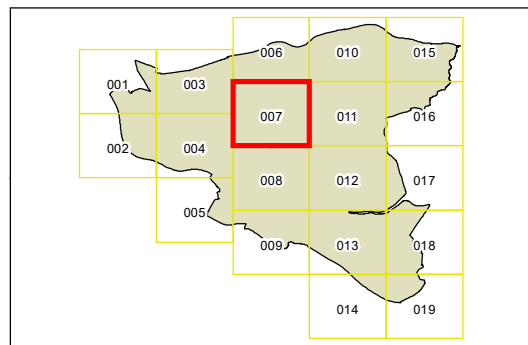
**Additional Permitted Uses
Sheet APU_007**

Additional Permitted Uses

 Refer to Schedule 1

Cadastre

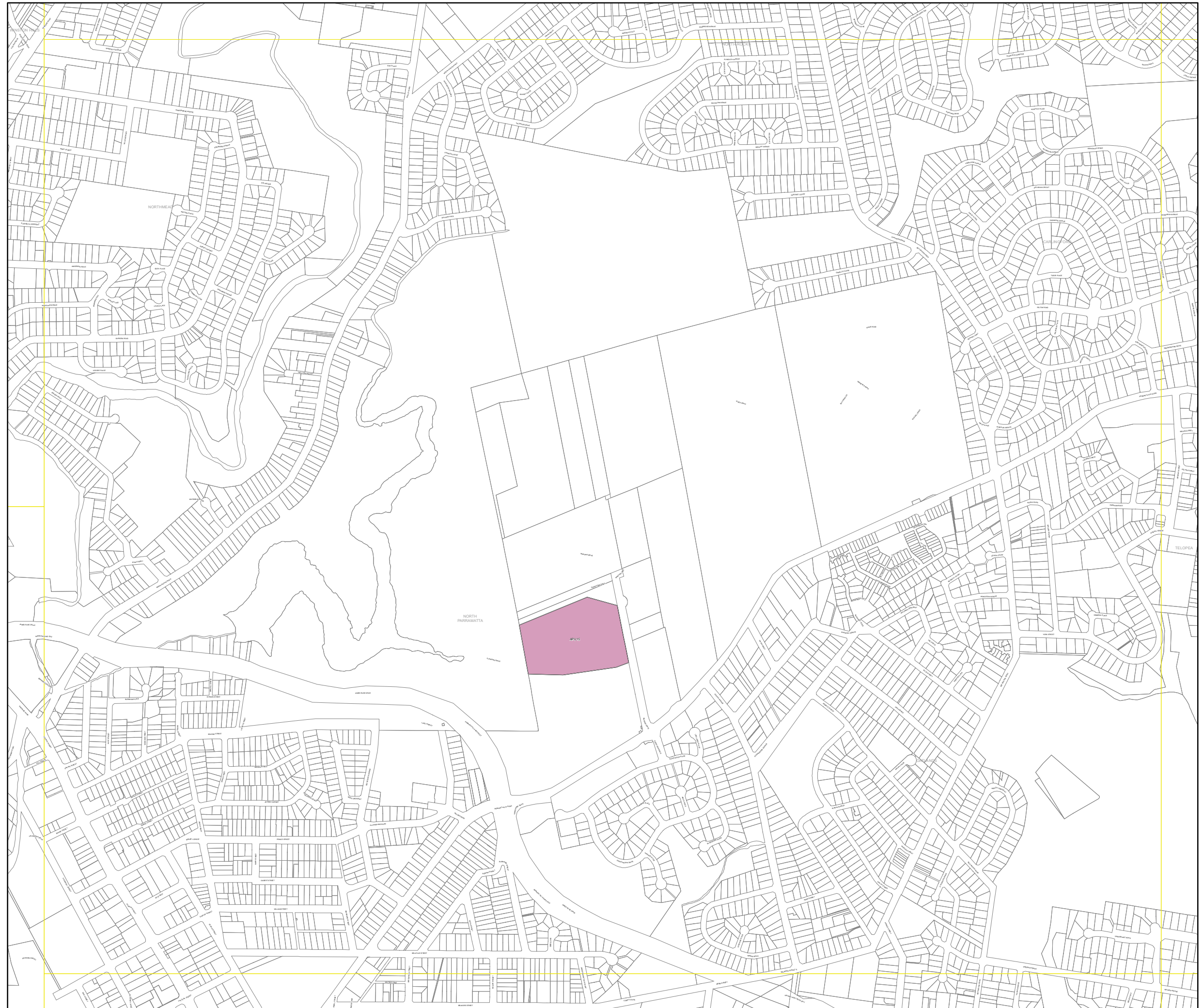
 Base Data 01/06/2016 © Land and Property Information
 Addendum Data 01/05/2021 © City of Parramatta



0 100 200 300 metres
1 : 10,000 @ A3

Projection: GDA 1994
Zone 56

Map Identification Number
6260_COM_APU_007_010_20210514








Parramatta Local Environmental Plan 2021

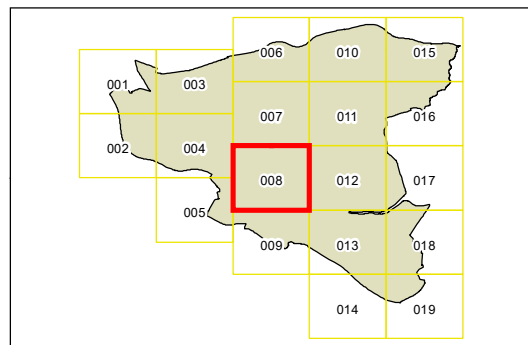
Additional Permitted Uses Sheet APU_008

Additional Permitted Uses

 Refer to Schedule 1

Cadastre

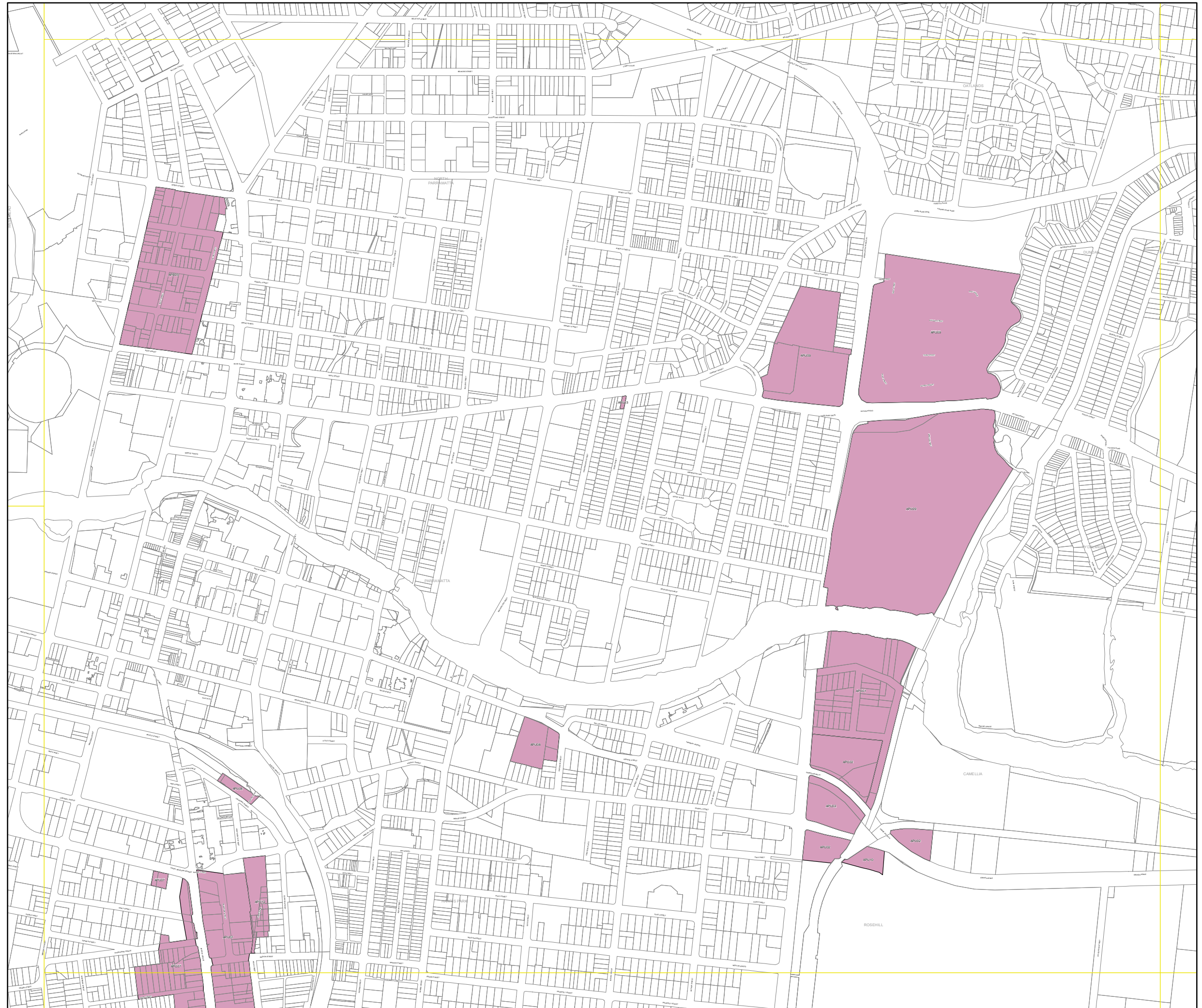
 Base Data 01/06/2016 © Land and Property Information
 Addendum Data 01/05/2021 © City of Parramatta



0 100 200 300 metres
1 : 10,000 @ A3

Projection: GDA 1994
Zone 56

Map Identification Number
6260_COM_APU_008_010_20210514




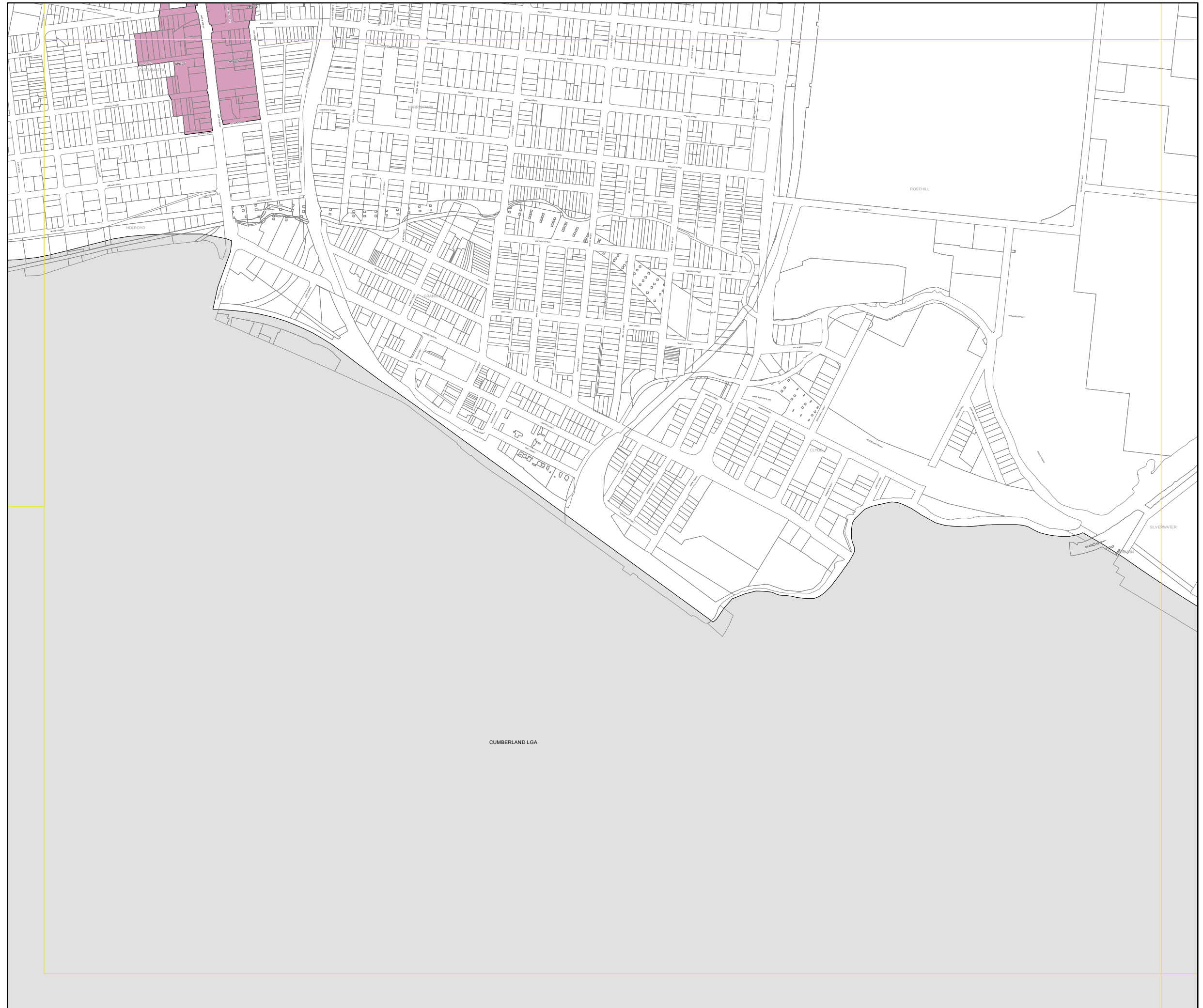


Parramatta Local Environmental Plan 2021



Additional Permitted Uses Sheet APU_009

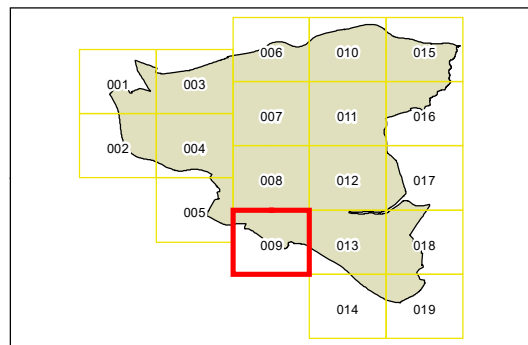
Additional Permitted Uses

 Refer to Schedule 1



Cadastre

 Base Data 01/06/2016 © Land and Property Information
 Addendum Data 01/05/2021 © City of Parramatta



0 100 200 300 metres
 1 : 10,000 @ A3

Projection: GDA 1994
 Zone 56


Map Identification Number
 6260_COM_APU_009_010_20210514





Parramatta Local Environmental Plan 2021

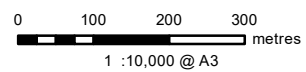
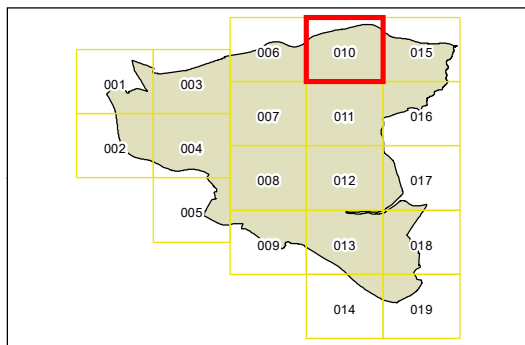
Additional Permitted Uses Sheet APU_010

Additional Permitted Uses

 Refer to Schedule 1

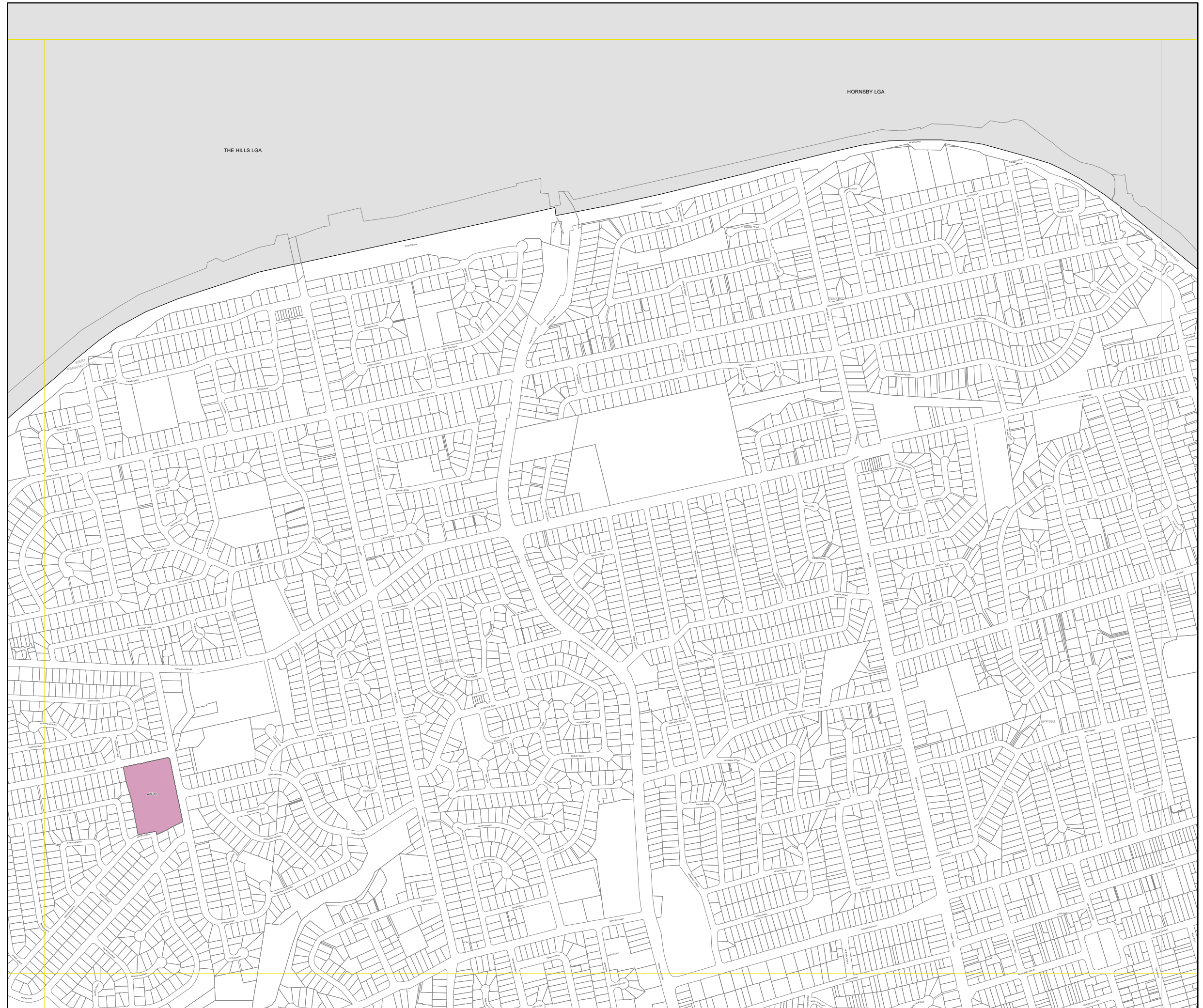
Cadastre

 Base Data 01/06/2016 © Land and Property Information
 Addendum Data 01/05/2021 © City of Parramatta



Projection: GDA 1994
Zone 56

Map Identification Number
6260_COM_APU_010_010_20210514








**Parramatta
Local Environmental
Plan 2021**

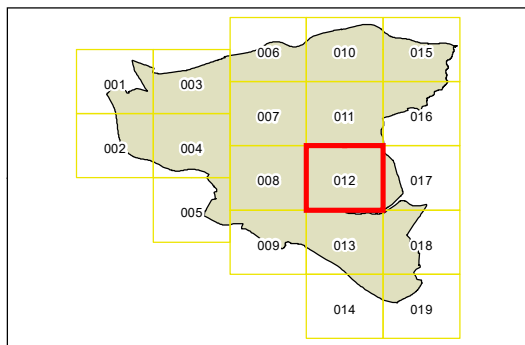
**Additional Permitted Uses
Sheet APU_012**

Additional Permitted Uses

 Refer to Schedule 1

Cadastre

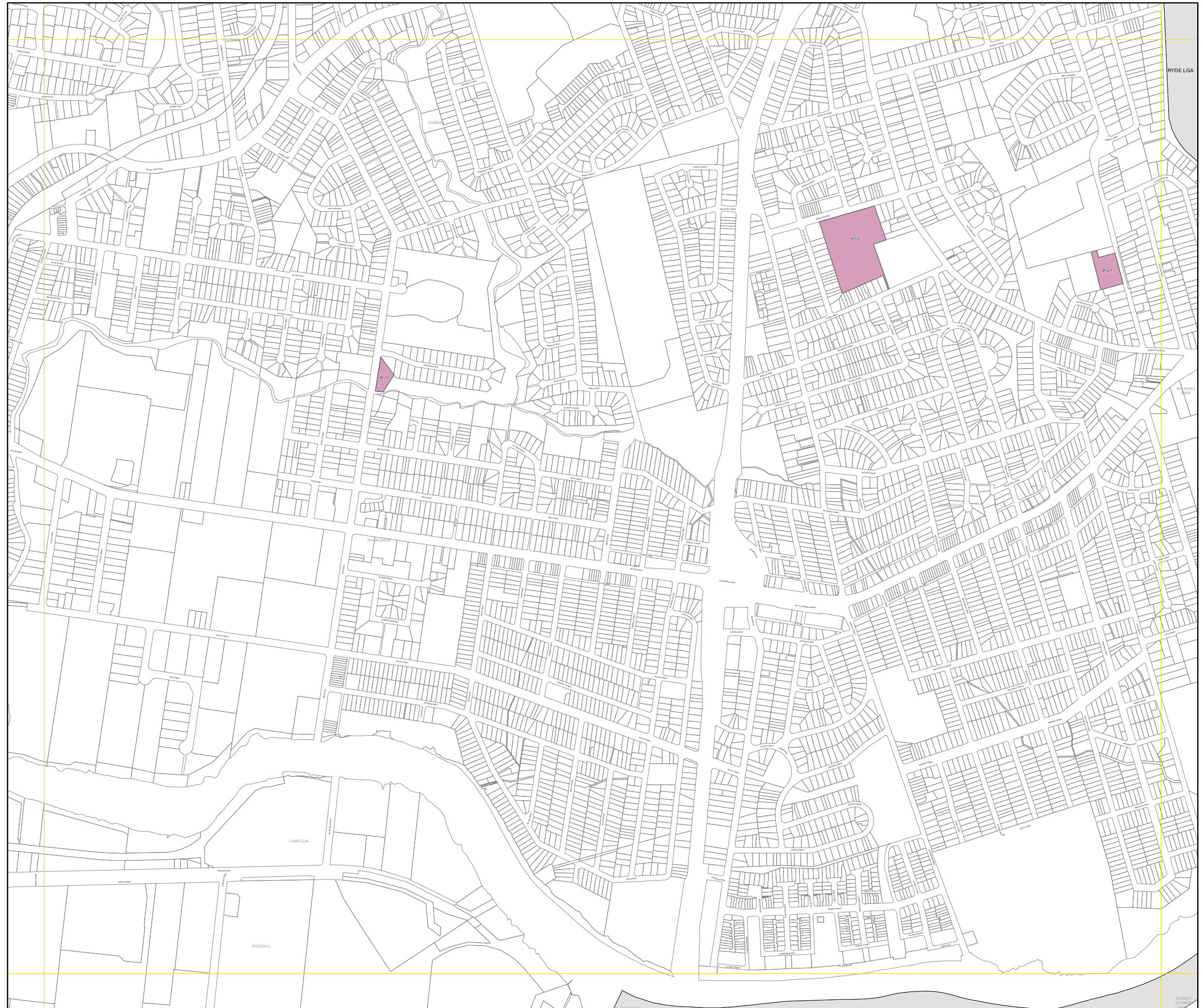
 Base Data 01/06/2016 © Land and Property Information
 Addendum Data 01/05/2021 © City of Parramatta



0 100 200 300 metres
1 : 10,000 @ A3

Projection: GDA 1994
Zone 56

Map Identification Number
6260_COM_APU_012_010_20210514








**Parramatta
Local Environmental
Plan 2021**

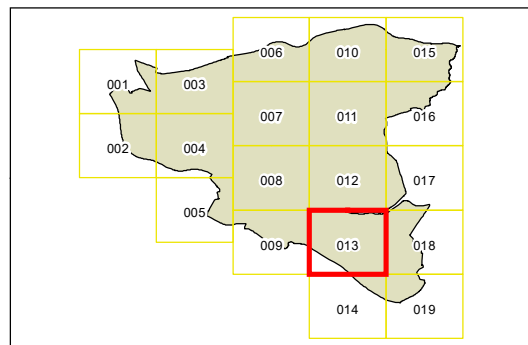
**Additional Permitted Uses
Sheet APU_013**

Additional Permitted Uses

 Refer to Schedule 1

Cadastre

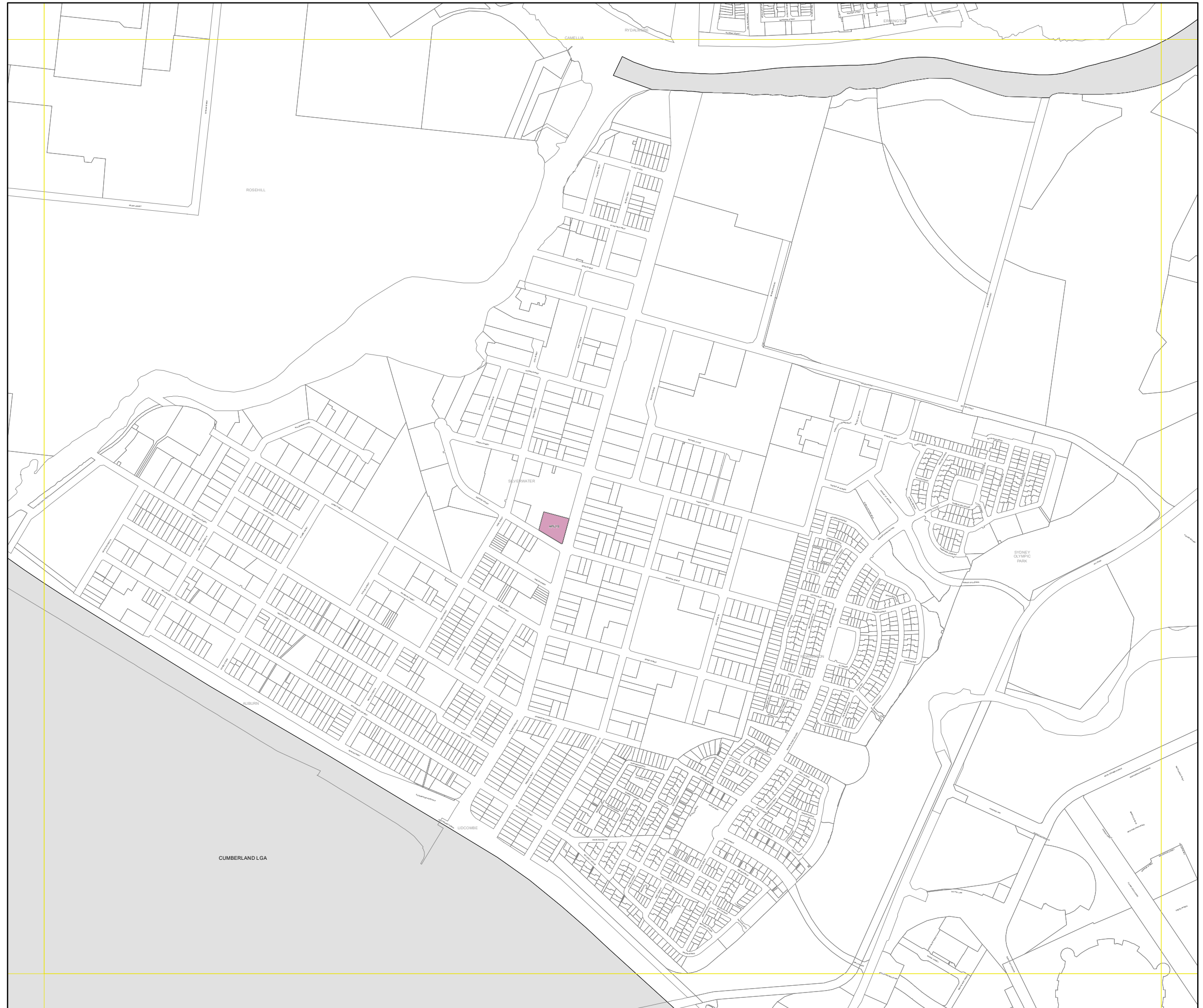
 Base Data 01/06/2016 © Land and Property Information
 Addendum Data 01/05/2021 © City of Parramatta



0 100 200 300 metres
1 : 10,000 @ A3

Projection: GDA 1994
Zone 56

Map Identification Number
6260_COM_APU_013_010_20210514








Parramatta Local Environmental Plan 2021

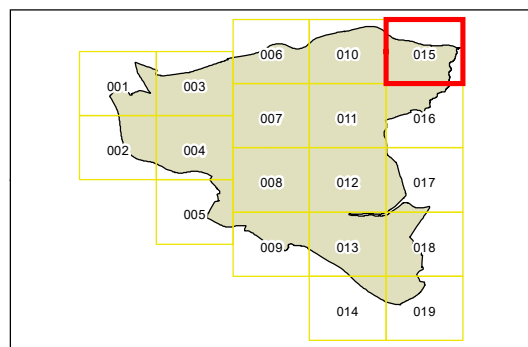
Additional Permitted Uses Sheet APU_015

Additional Permitted Uses

 Refer to Schedule 1

Cadastre

 Base Data 01/06/2016 © Land and Property Information
 Addendum Data 01/05/2021 © City of Parramatta



0 100 200 300 metres
1 : 10,000 @ A3

Projection: GDA 1994
Zone 56

Map Identification Number
6260_COM_APU_015_010_20210514




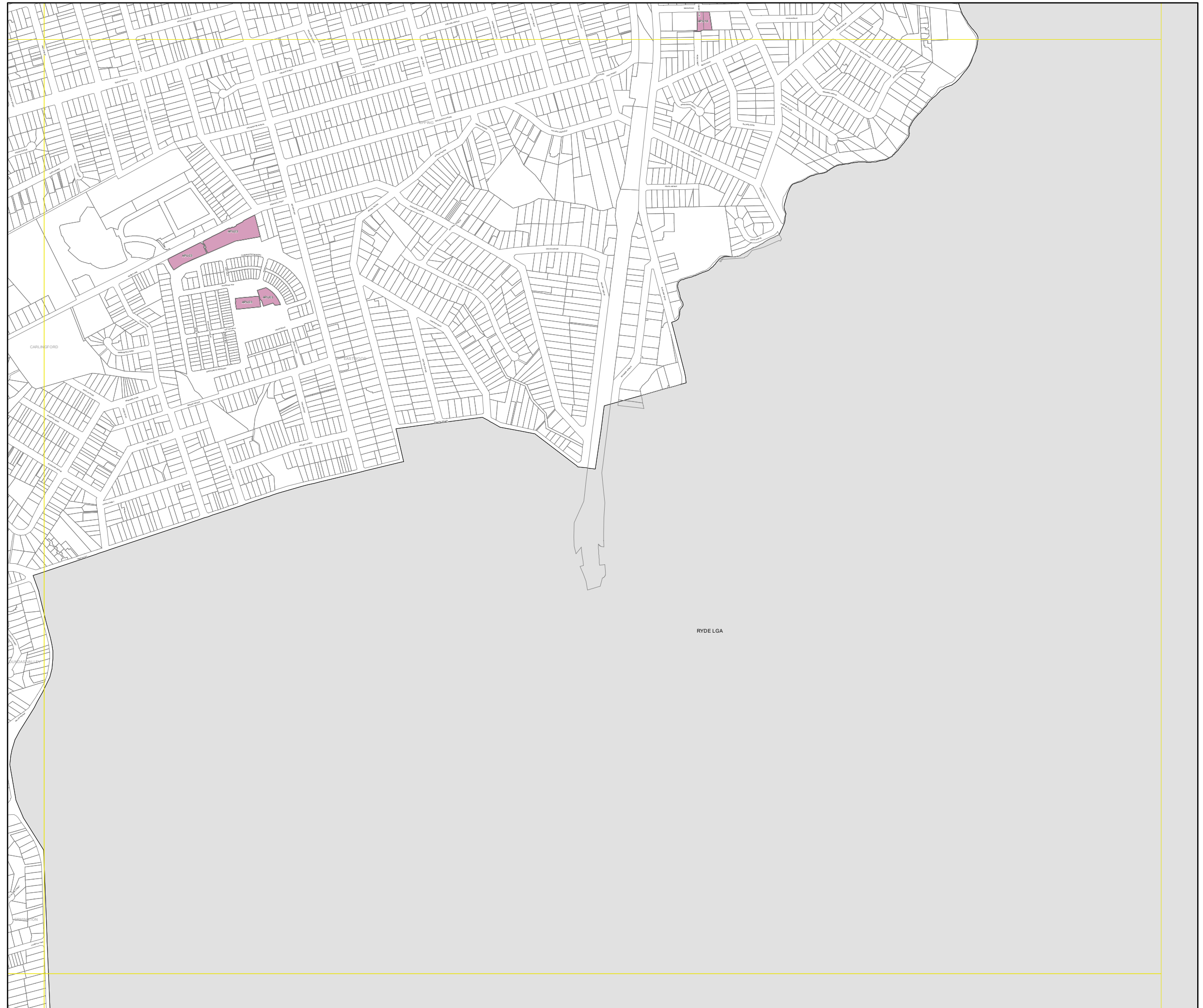


**Parramatta
Local Environmental
Plan 2021**



**Additional Permitted Uses
Sheet APU_016**

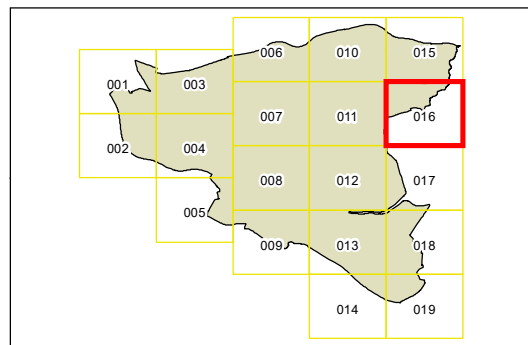
Additional Permitted Uses

 Refer to Schedule 1



Cadastre

 Base Data 01/06/2016 © Land and Property Information
 Addendum Data 01/05/2021 © City of Parramatta



0 100 200 300 metres
1 : 10,000 @ A3

Projection: GDA 1994
Zone 56


Map Identification Number
6260_COM_APU_016_010_20210514





**Parramatta
Local Environmental
Plan 2021**

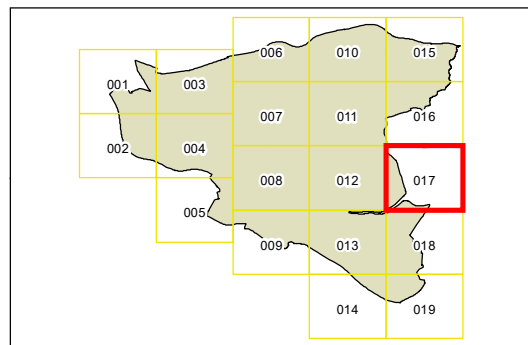
**Additional Permitted Uses
Sheet APU_017**

Additional Permitted Uses

 Refer to Schedule 1

Cadastre

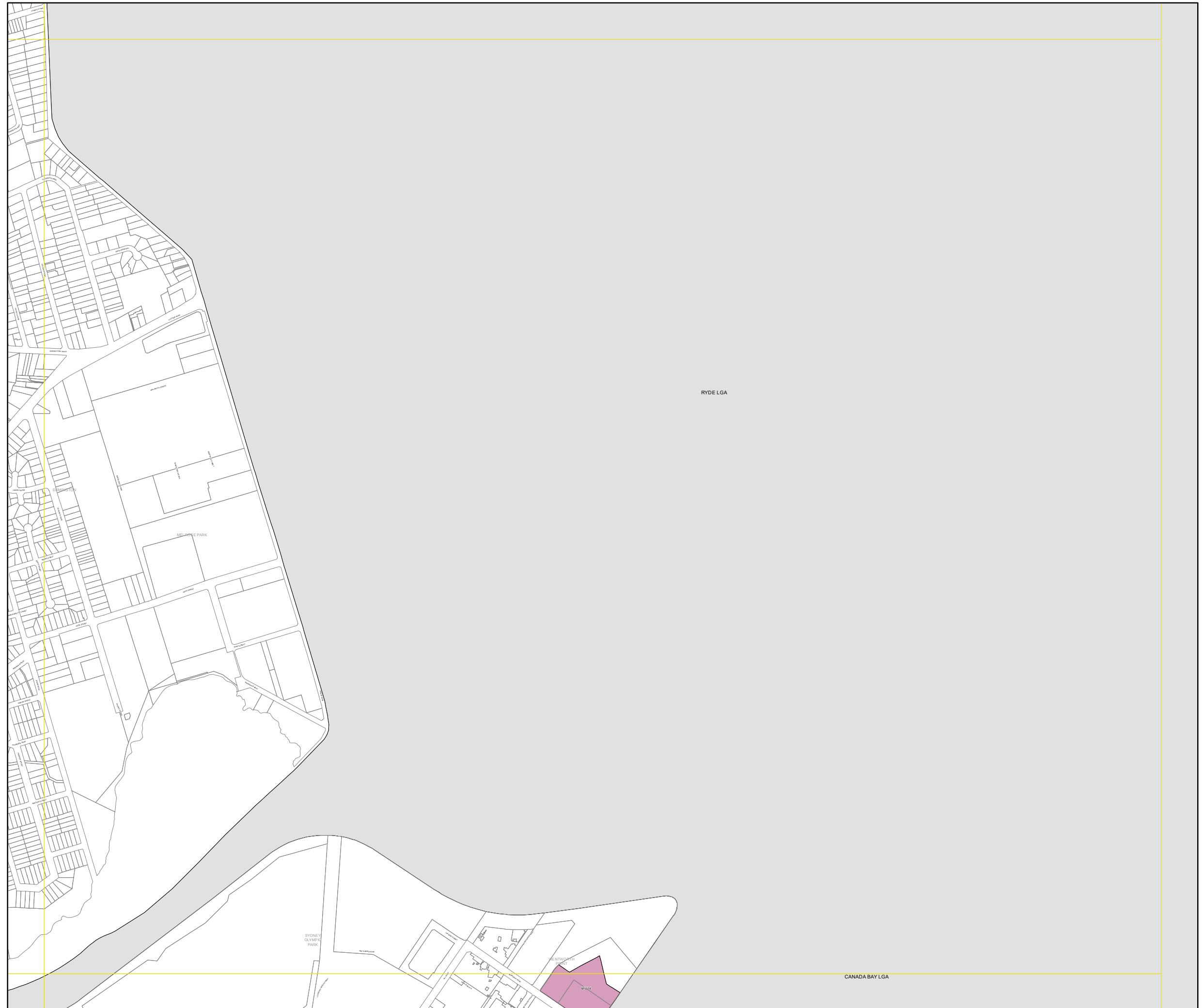
 Base Data 01/06/2016 © Land and Property Information
 Addendum Data 01/05/2021 © City of Parramatta



0 100 200 300 metres
1 : 10,000 @ A3

Projection: GDA 1994
Zone 56

Map Identification Number
6260_COM_APU_017_010_20210514








Parramatta Local Environmental Plan 2021

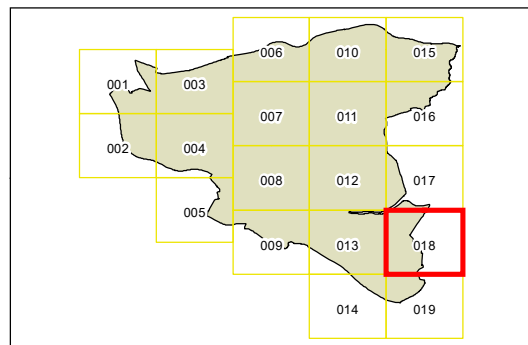
Additional Permitted Uses Sheet APU_018

Additional Permitted Uses

 Refer to Schedule 1

Cadastral

 Base Data 01/06/2016 © Land and Property Information
 Addendum Data 01/05/2021 © City of Parramatta



0 100 200 300 metres
1 : 10,000 @ A3

Projection: GDA 1994
Zone 56

Map Identification Number
6260_COM_APU_018_010_20210514

