





**Parramatta  
Local Environmental  
Plan 2021**

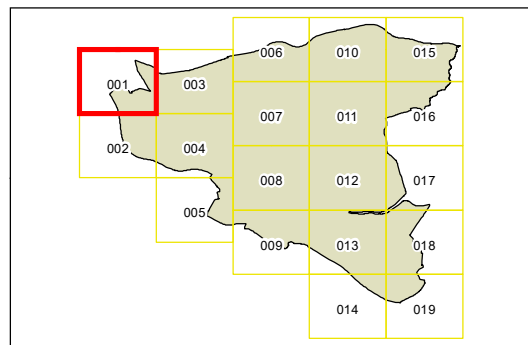
Biodiversity Map  
Sheet BIO\_001

**Terrestrial Biodiversity**

 Biodiversity

**Cadastre**

 Base Data 01/06/2016 © Land and Property Information  
 Addendum Data 01/05/2021 © City of Parramatta



0 100 200 300 metres  
1 : 10,000 @ A3

Projection: GDA 1994  
Zone 56

Map Identification Number  
6260\_COM\_BIO\_001\_010\_20210514





**Parramatta  
Local Environmental  
Plan 2021**

**Biodiversity Map  
Sheet BIO\_002**



**Terrestrial Biodiversity**

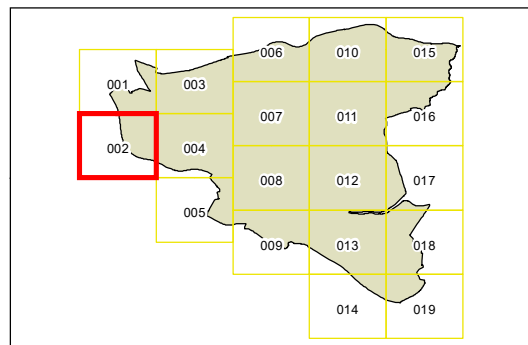
 Biodiversity

BLACKTOWN LGA

CUMBERLAND LGA

**Cadastral**

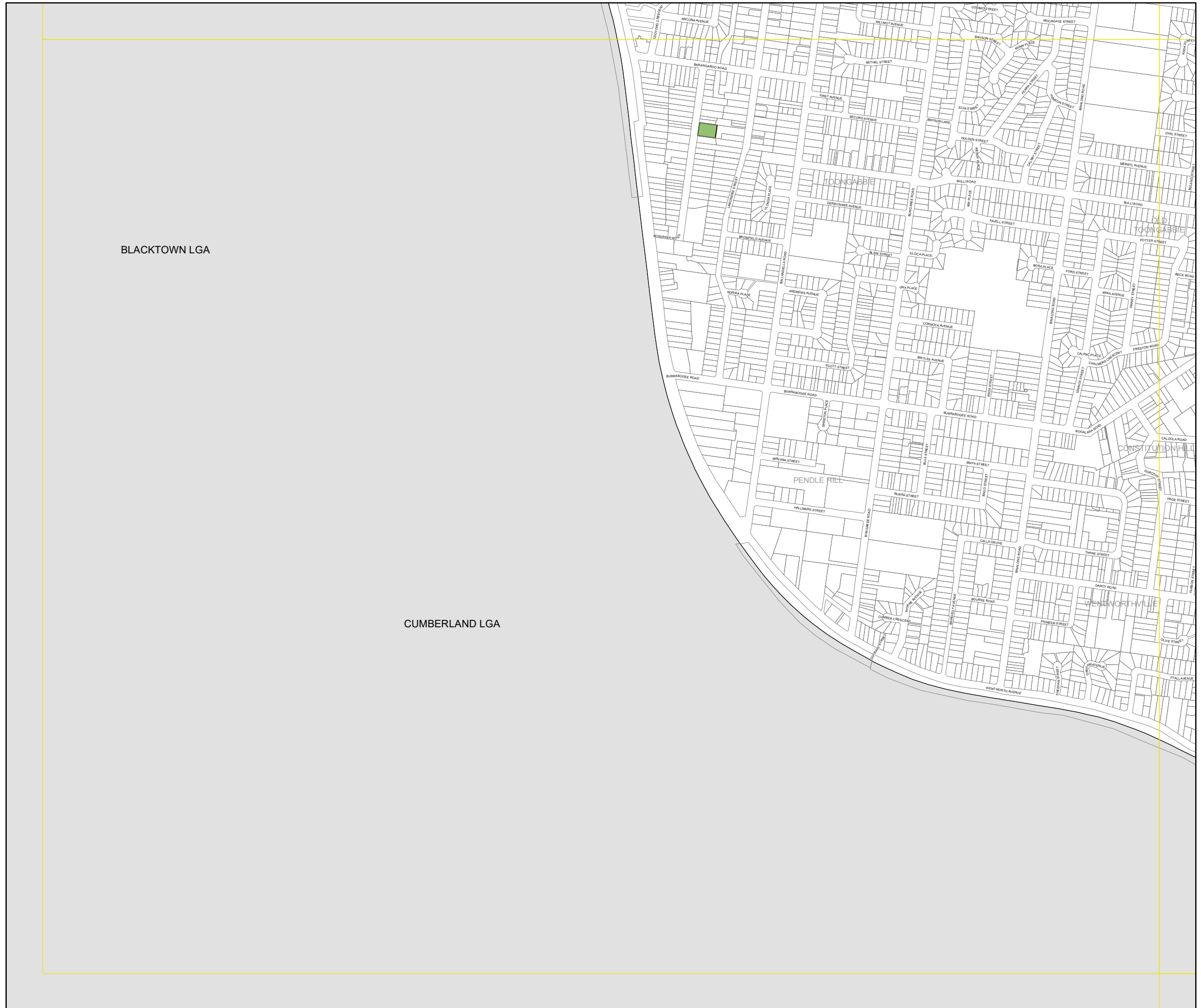
 Base Data 01/06/2016 © Land and Property Information  
 Addendum Data 01/05/2021 © City of Parramatta



0 100 200 300 metres  
1 : 10,000 @ A3

Projection: GDA 1994  
Zone 56

Map Identification Number  
6260\_COM\_BIO\_002\_010\_20210514







**Parramatta  
Local Environmental  
Plan 2021**

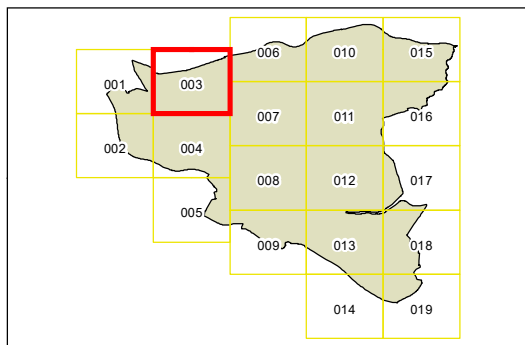
**Biodiversity Map  
Sheet BIO\_003**

**Terrestrial Biodiversity**

Biodiversity

**Cadastre**

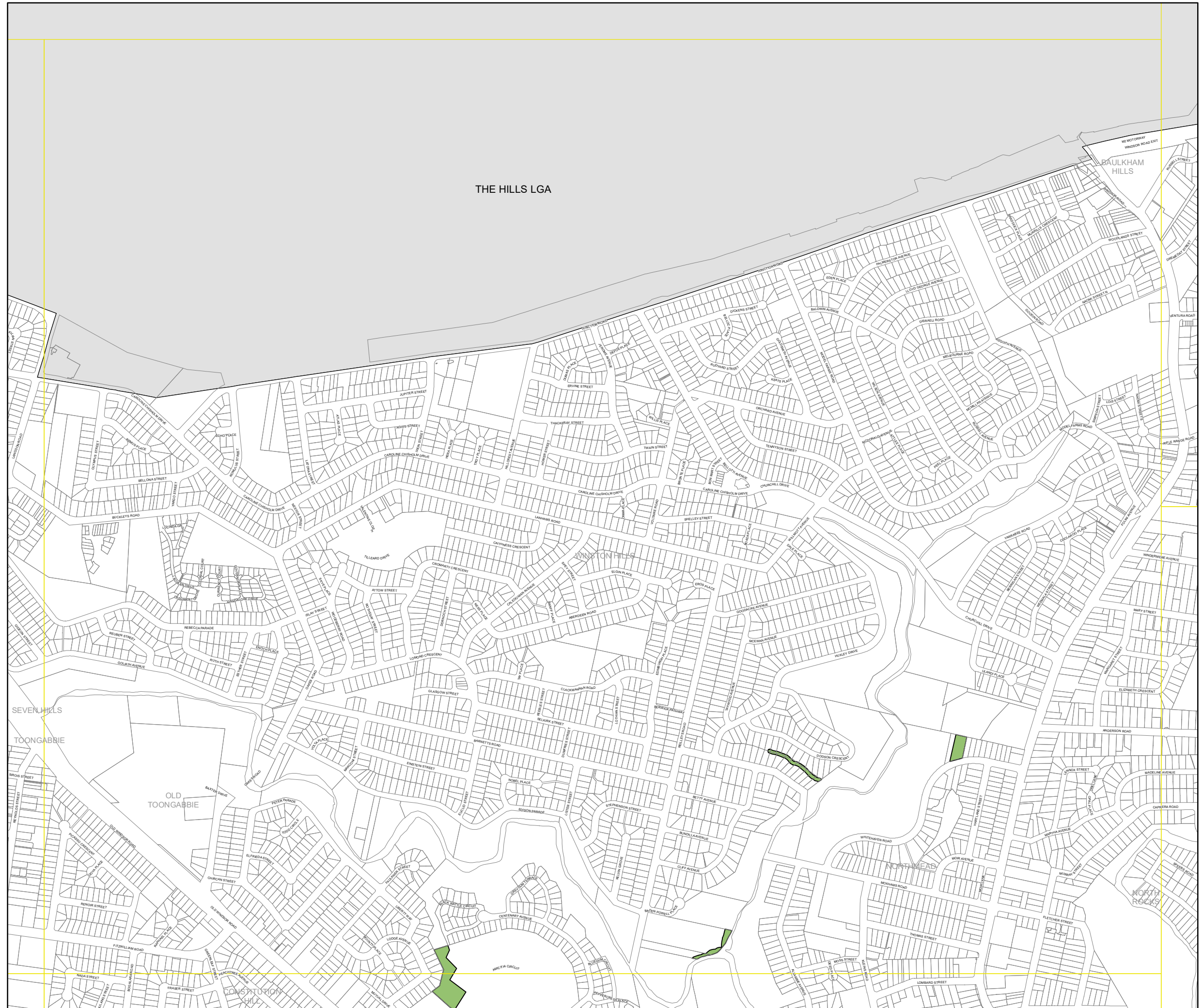
Base Data 01/06/2016 © Land and Property Information  
 Addendum Data 01/05/2021 © City of Parramatta



0 100 200 300 metres  
1 : 10,000 @ A3

Projection: GDA 1994  
Zone 56

Map Identification Number  
6260\_COM\_BIO\_003\_010\_20210514









# Parramatta Local Environmental Plan 2021

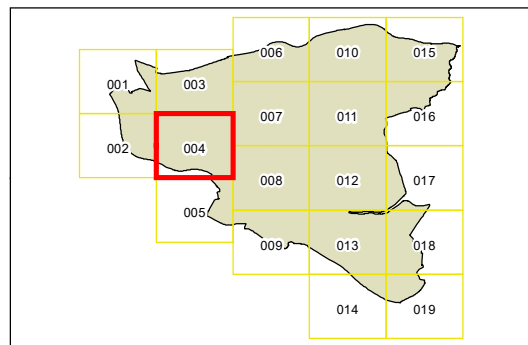
## Biodiversity Map Sheet BIO\_004

### Terrestrial Biodiversity

 Biodiversity

### Cadastre

 Base Data 01/06/2016 © Land and Property Information  
 Addendum Data 01/05/2021 © City of Parramatta

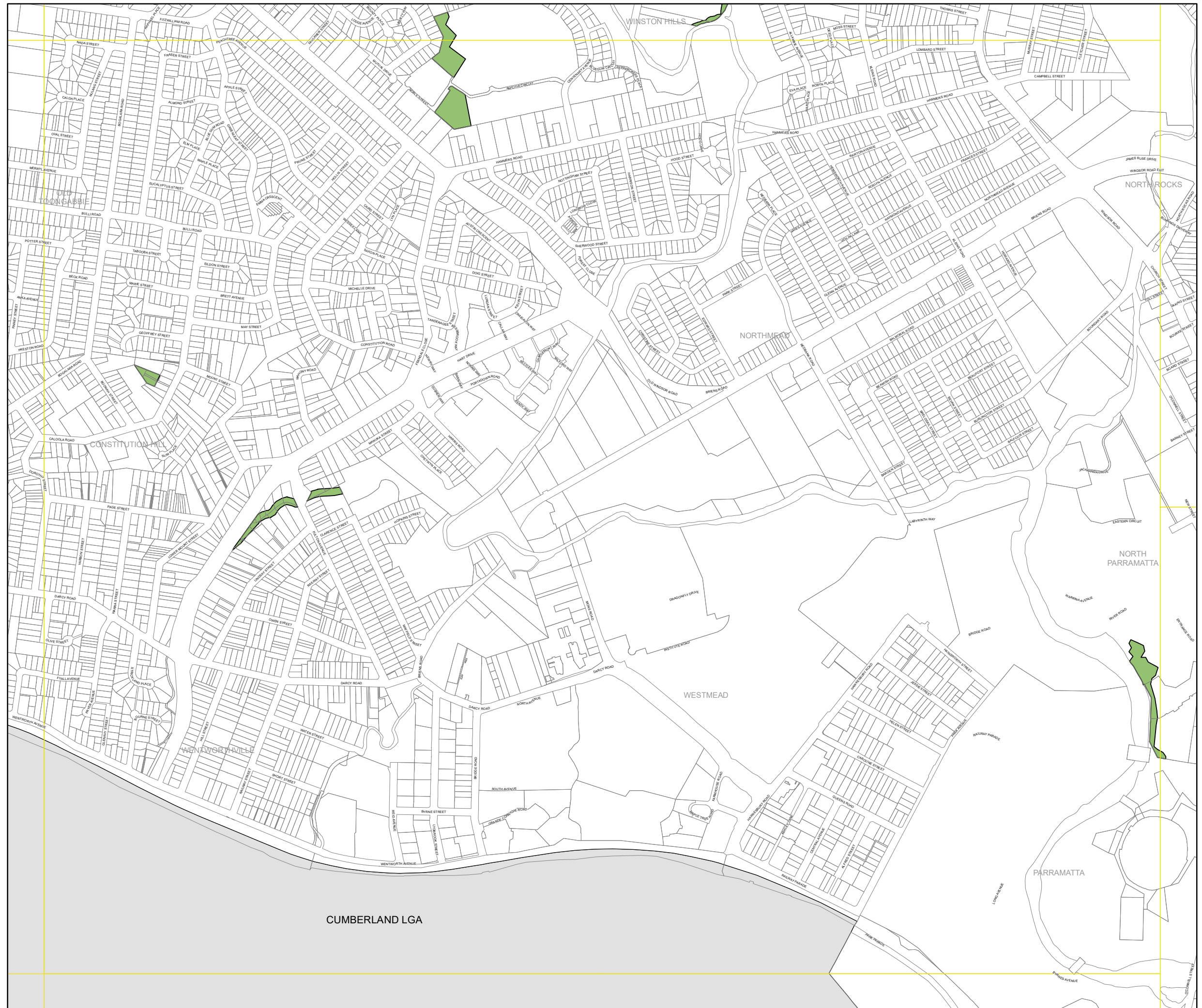


0 100 200 300 metres  
1 : 10,000 @ A3

Projection: GDA 1994  
Zone 56

Map Identification Number

6260\_COM\_BIO\_004\_010\_20210514







**Parramatta  
Local Environmental  
Plan 2021**

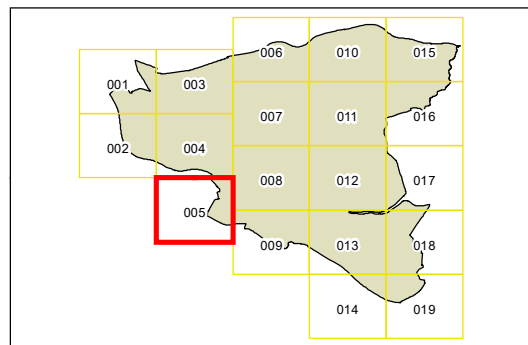
Biodiversity Map  
Sheet BIO\_005

**Terrestrial Biodiversity**

 Biodiversity

**Cadastral**

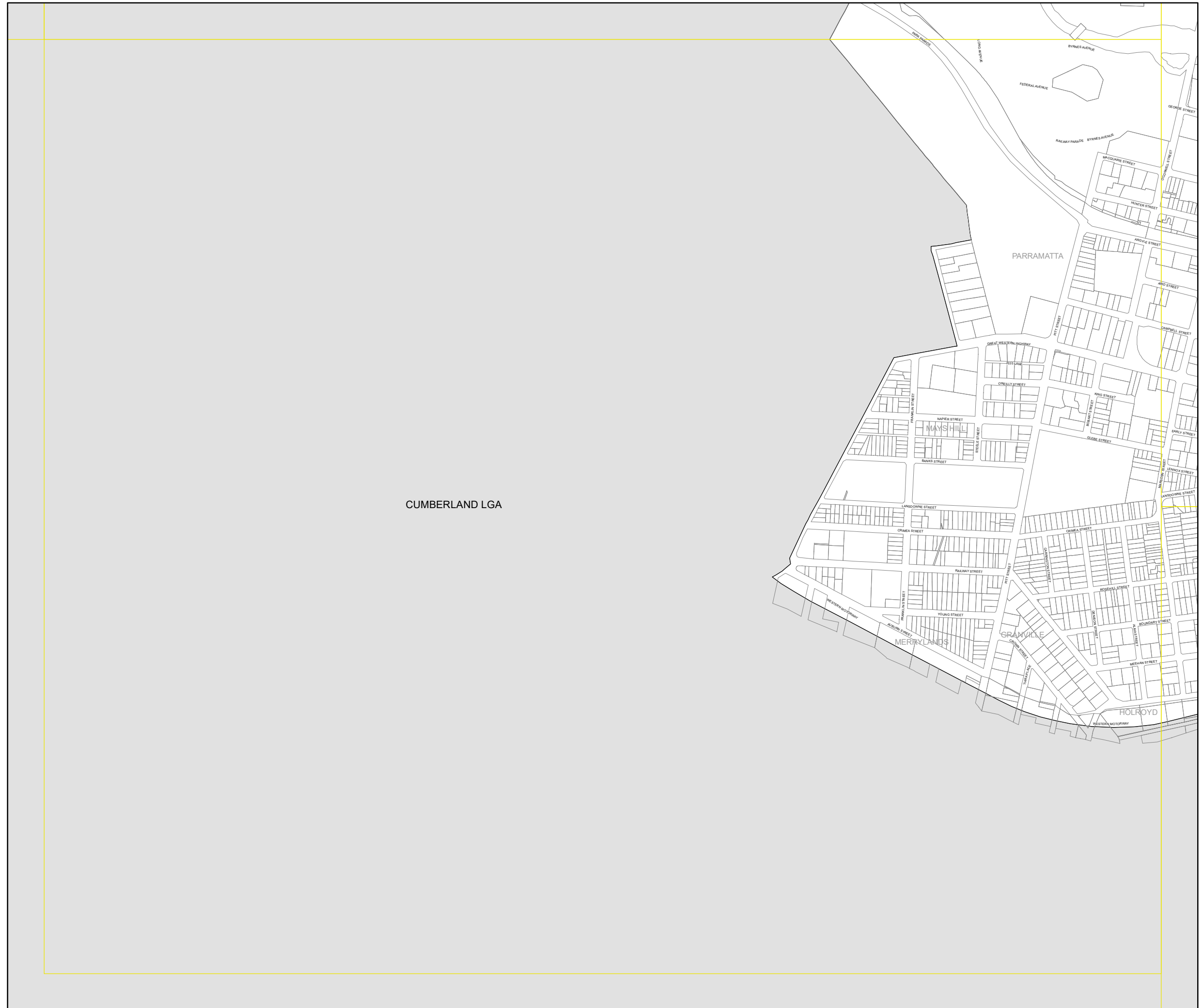
 Base Data 01/06/2016 © Land and Property Information  
 Addendum Data 01/05/2021 © City of Parramatta



0 100 200 300 metres  
1 : 10,000 @ A3

Projection: GDA 1994  
Zone 56

Map Identification Number  
6260\_COM\_BIO\_005\_010\_20210514









**Parramatta  
Local Environmental  
Plan 2021**

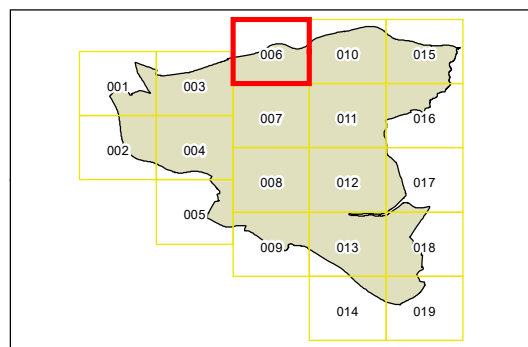
Biodiversity Map  
Sheet BIO\_006

**Terrestrial Biodiversity**

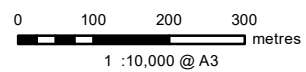
 Biodiversity

**Cadastre**

 Base Data 01/06/2016 © Land and Property Information  
 Addendum Data 01/05/2021 © City of Parramatta

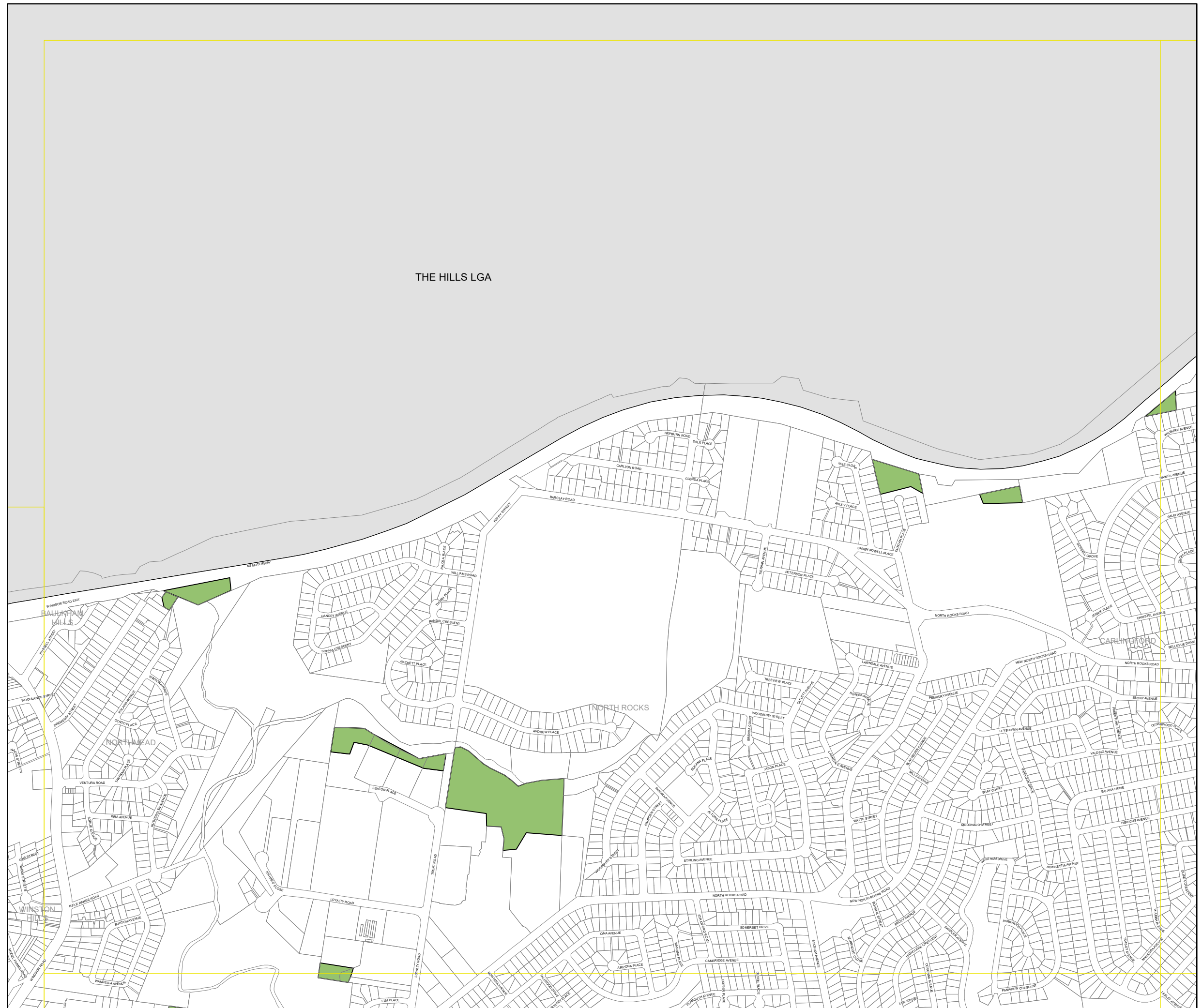


Projection: GDA 1994  
Zone 56



Map Identification Number

6260\_COM\_BIO\_006\_010\_20210514







**Parramatta  
Local Environmental  
Plan 2021**

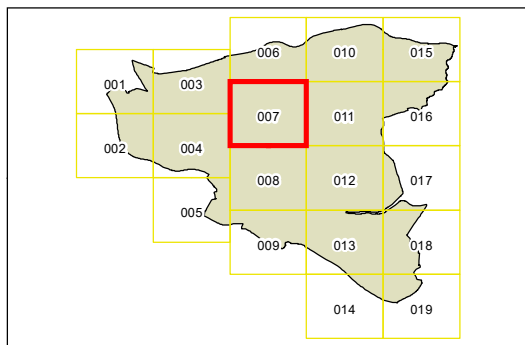
**Biodiversity Map  
Sheet BIO\_007**

**Terrestrial Biodiversity**

Biodiversity

**Cadastre**

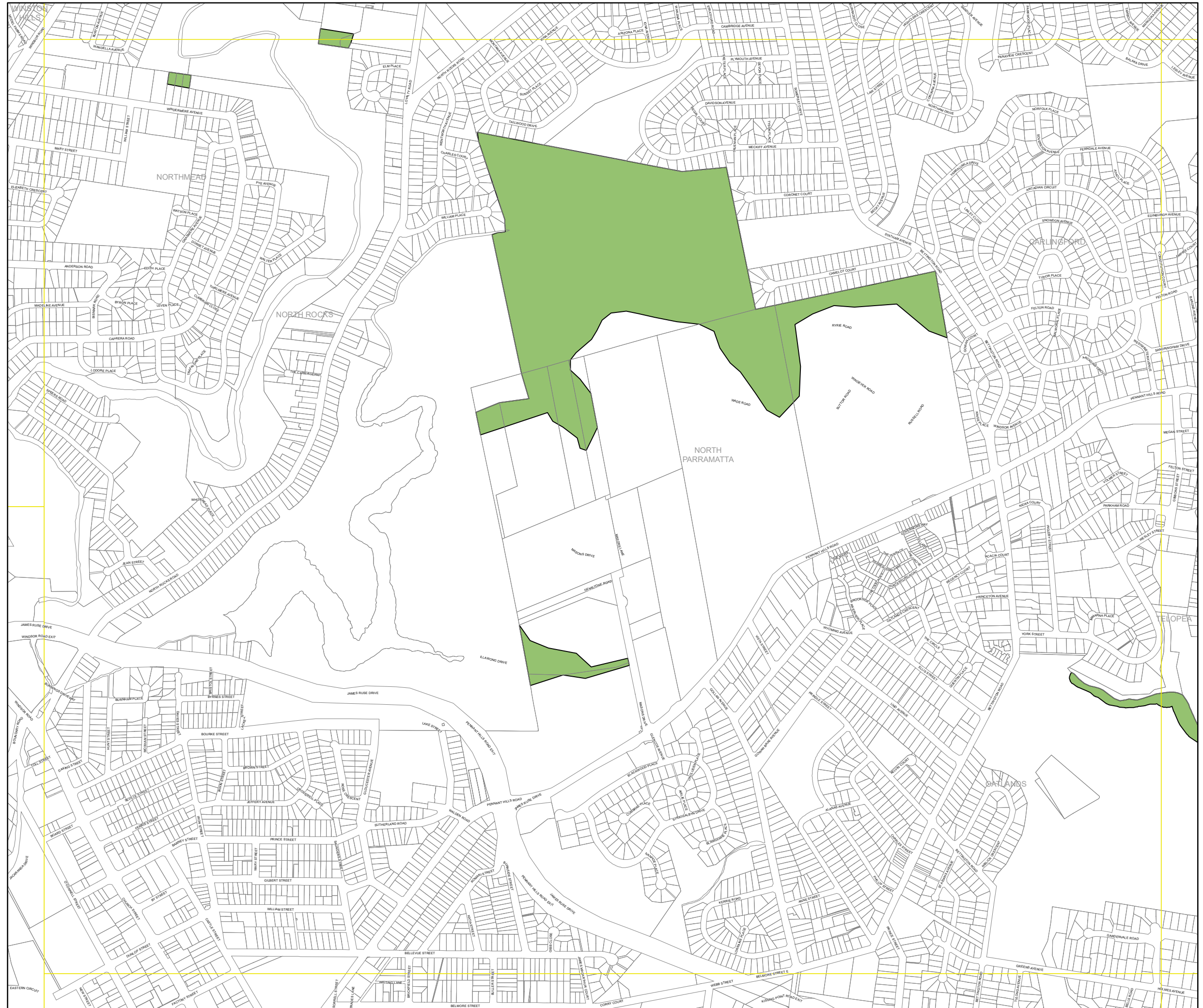
Base Data 01/06/2016 © Land and Property Information  
 Addendum Data 01/05/2021 © City of Parramatta



0 100 200 300 metres  
1 : 10,000 @ A3

Projection: GDA 1994  
Zone 56

Map Identification Number  
6260\_COM\_BIO\_007\_010\_20210514









# Parramatta Local Environmental Plan 2021

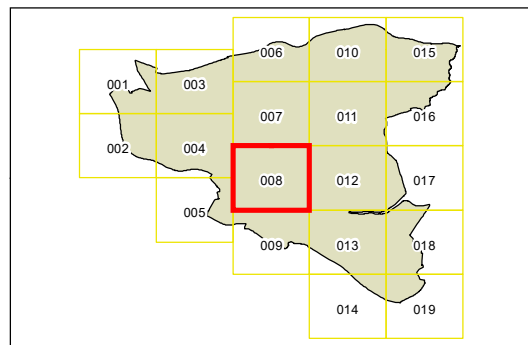
## Biodiversity Map Sheet BIO\_008

### Terrestrial Biodiversity

 Biodiversity

### Cadastre

 Base Data 01/06/2016 © Land and Property Information  
 Addendum Data 01/05/2021 © City of Parramatta



0 100 200 300 metres  
 1 : 10,000 @ A3

Projection: GDA 1994  
 Zone 56

Map Identification Number  
 6260\_COM\_BIO\_008\_010\_20210514









# Parramatta Local Environmental Plan 2021

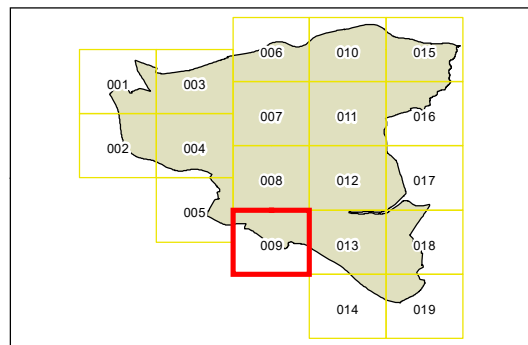
Biodiversity Map  
Sheet BIO\_009

## Terrestrial Biodiversity

 Biodiversity

## Cadastral

 Base Data 01/06/2016 © Land and Property Information  
 Addendum Data 01/05/2021 © City of Parramatta



0 100 200 300 metres  
1 : 10,000 @ A3

Projection: GDA 1994  
Zone 56

Map Identification Number  
6260\_COM\_BIO\_009\_010\_20210514





**Parramatta  
Local Environmental  
Plan 2021**

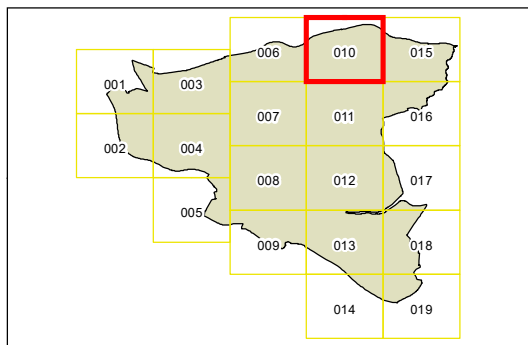
Biodiversity Map  
Sheet BIO\_010

**Terrestrial Biodiversity**

Biodiversity

**Cadastre**

Base Data 01/06/2016 © Land and Property Information  
 Addendum Data 01/05/2021 © City of Parramatta

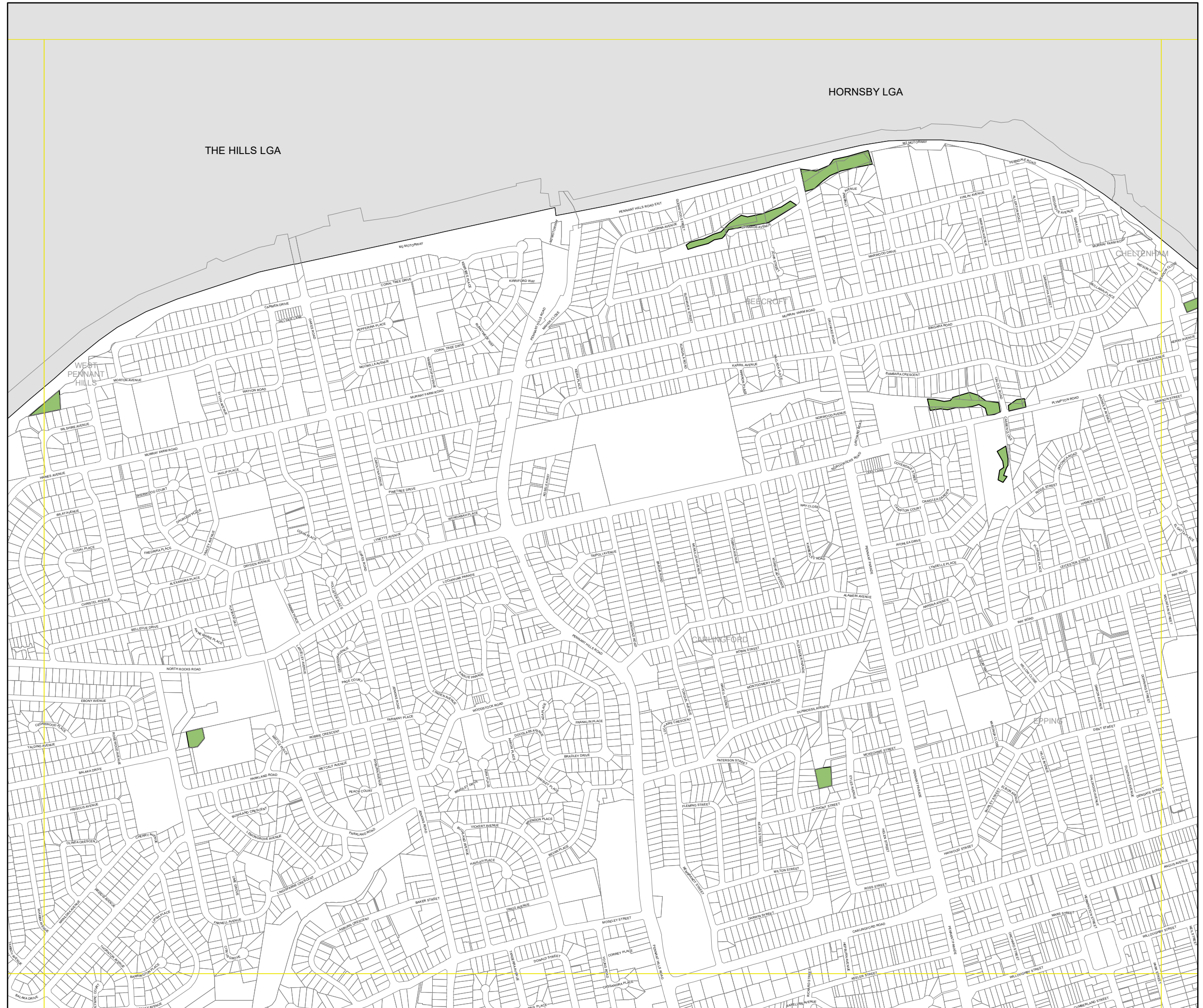


0 100 200 300 metres  
1 : 10,000 @ A3

Projection: GDA 1994  
Zone 56

Map Identification Number

6260\_COM\_BIO\_010\_010\_20210514







# Parramatta Local Environmental Plan 2021

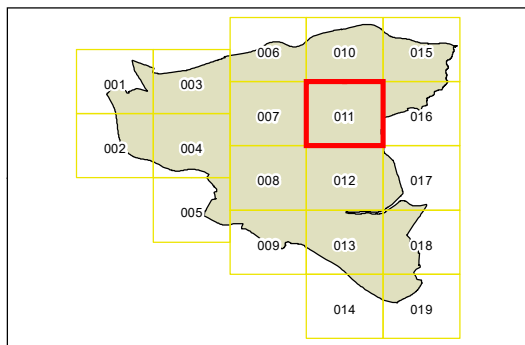
Biodiversity Map  
Sheet BIO\_011

## Terrestrial Biodiversity

Biodiversity

## Cadastre

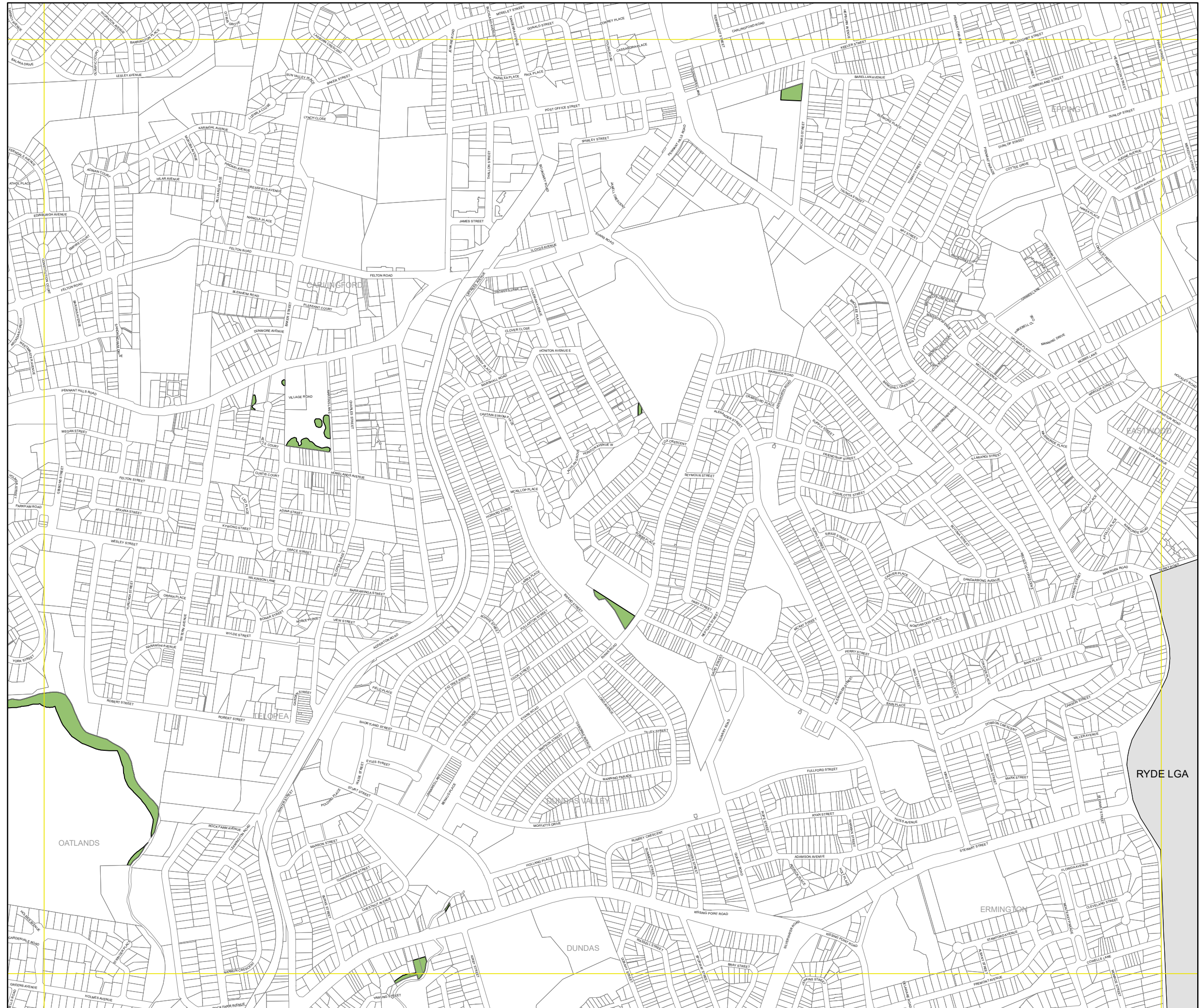
Base Data 01/06/2016 © Land and Property Information  
 Addendum Data 01/05/2021 © City of Parramatta



0 100 200 300 metres  
1 : 10,000 @ A3

Projection: GDA 1994  
Zone 56

Map Identification Number  
6260\_COM\_BIO\_011\_010\_20210514







**Parramatta  
Local Environmental  
Plan 2021**

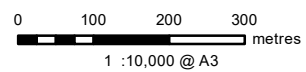
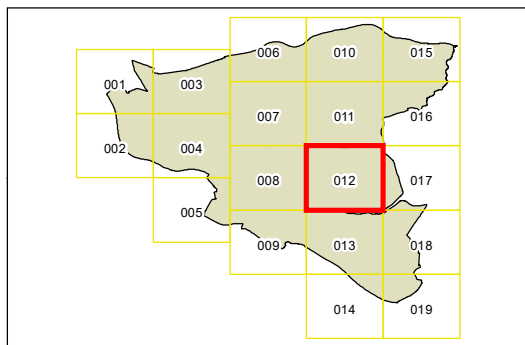
**Biodiversity Map  
Sheet BIO\_012**

**Terrestrial Biodiversity**

Biodiversity

**Cadastre**

Base Data 01/06/2016 © Land and Property Information  
 Addendum Data 01/05/2021 © City of Parramatta



Projection: GDA 1994  
Zone 56

Map Identification Number  
6260\_COM\_BIO\_012\_010\_20210514



SYDNEY OLYMPIC PARK







**Parramatta  
Local Environmental  
Plan 2021**

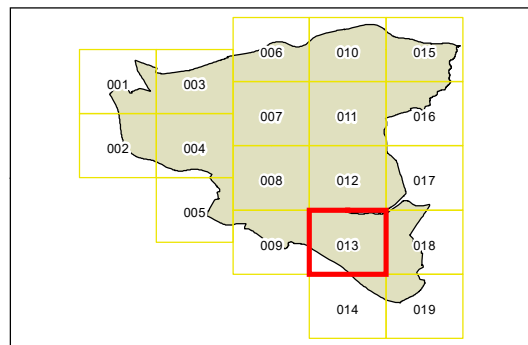
Biodiversity Map  
Sheet BIO\_013

**Terrestrial Biodiversity**

 Biodiversity

**Cadastre**

 Base Data 01/06/2016 © Land and Property Information  
 Addendum Data 01/05/2021 © City of Parramatta



0 100 200 300 metres  
1 : 10,000 @ A3

Projection: GDA 1994  
Zone 56

Map Identification Number  
6260\_COM\_BIO\_013\_010\_20210514








**Parramatta  
Local Environmental  
Plan 2021**

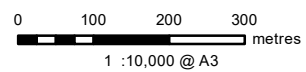
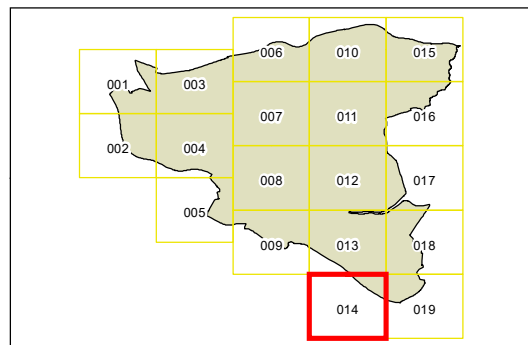
Biodiversity Map  
Sheet BIO\_014

**Terrestrial Biodiversity**

 Biodiversity

**Cadastral**

 Base Data 01/06/2016 © Land and Property Information  
 Addendum Data 01/05/2021 © City of Parramatta



Projection: GDA 1994  
Zone 56

Map Identification Number  
6260\_COM\_BIO\_014\_010\_20210514







**Parramatta  
Local Environmental  
Plan 2021**

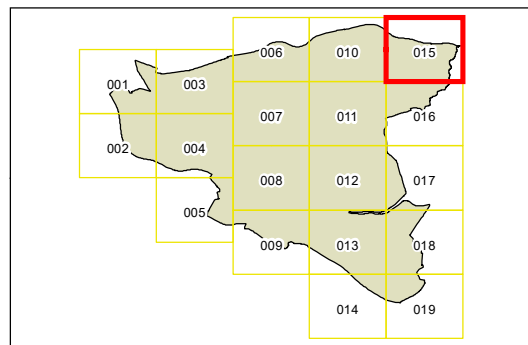
Biodiversity Map  
Sheet BIO\_015

**Terrestrial Biodiversity**

Biodiversity

**Cadastral**

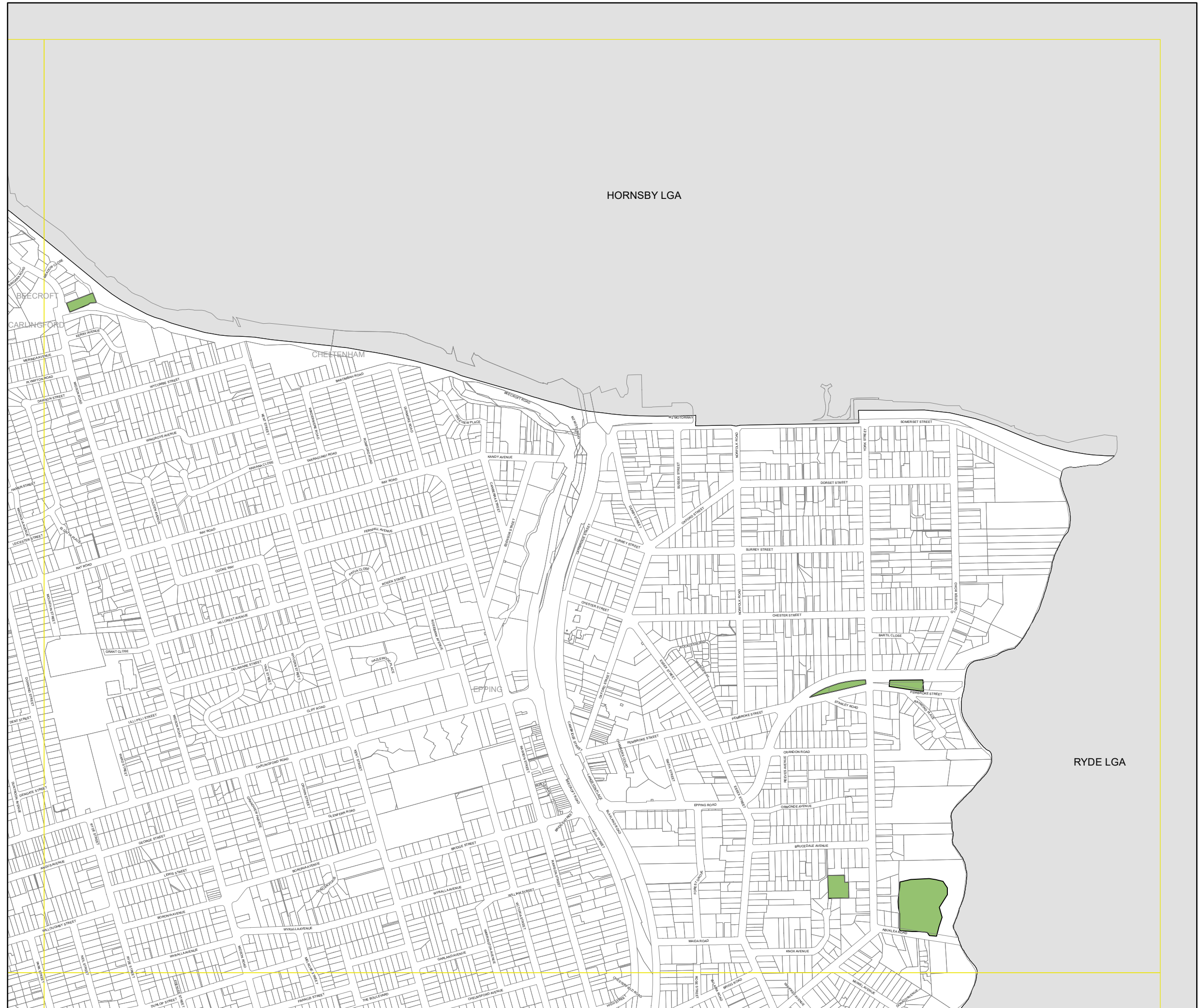
Base Data 01/06/2016 © Land and Property Information  
 Addendum Data 01/05/2021 © City of Parramatta



0 100 200 300 metres  
1 : 10,000 @ A3

Projection: GDA 1994  
Zone 56

Map Identification Number  
6260\_COM\_BIO\_015\_010\_20210514







**Parramatta  
Local Environmental  
Plan 2021**

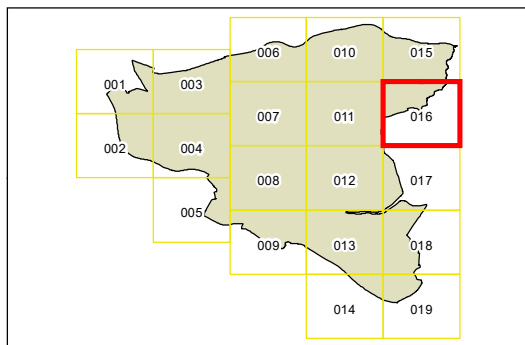
Biodiversity Map  
Sheet BIO\_016

**Terrestrial Biodiversity**

 Biodiversity

**Cadastre**

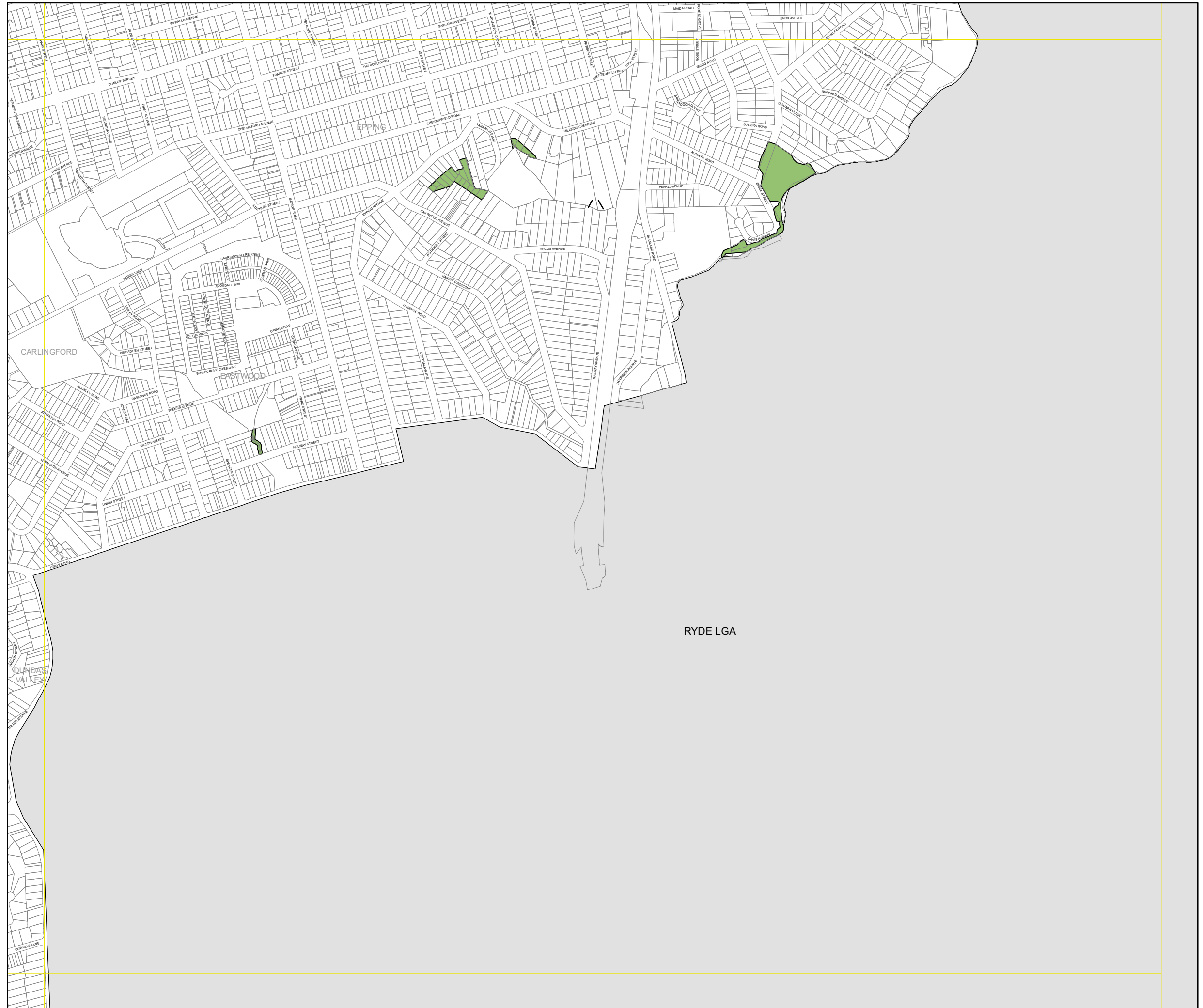
 Base Data 01/06/2016 © Land and Property Information  
 Addendum Data 01/05/2021 © City of Parramatta



0 100 200 300 metres  
1 : 10,000 @ A3

Projection: GDA 1994  
Zone 56

Map Identification Number  
6260\_COM\_BIO\_016\_010\_20210514









**Parramatta  
Local Environmental  
Plan 2021**

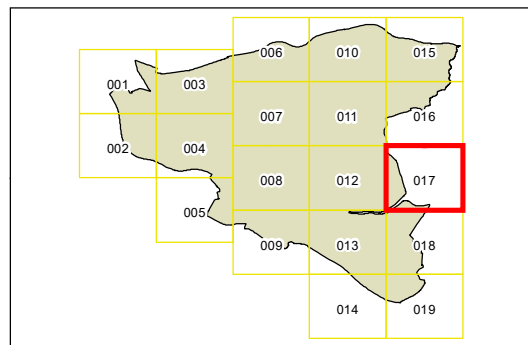
Biodiversity Map  
Sheet BIO\_017

**Terrestrial Biodiversity**

 Biodiversity

**Cadastre**

 Base Data 01/06/2016 © Land and Property Information  
 Addendum Data 01/05/2021 © City of Parramatta



0 100 200 300 metres  
1 : 10,000 @ A3

Projection: GDA 1994  
Zone 56

Map Identification Number  
6260\_COM\_BIO\_017\_010\_20210514








**Parramatta  
Local Environmental  
Plan 2021**

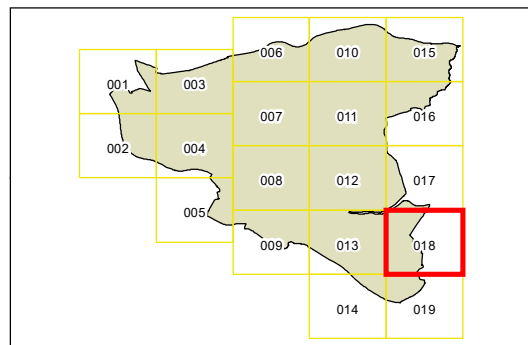
**Biodiversity Map  
Sheet BIO\_018**

**Terrestrial Biodiversity**

 Biodiversity

**Cadastral**

 Base Data 01/06/2016 © Land and Property Information  
 Addendum Data 01/05/2021 © City of Parramatta



0 100 200 300 metres  
1 : 10,000 @ A3

Projection: GDA 1994  
Zone 56

Map Identification Number  
6260\_COM\_BIO\_018\_010\_20210514

