



Parramatta Local Environmental Plan 2021

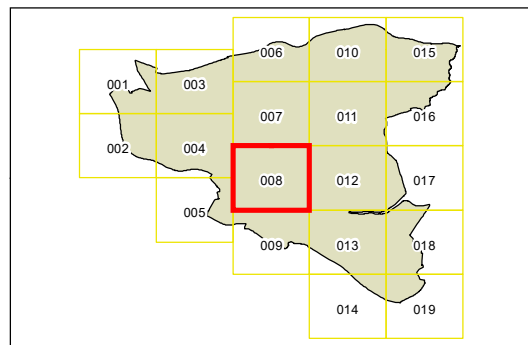
Foreshore Building Line Map Sheet FBL_008

Foreshore Building Line

- Foreshore Building Line
- Foreshore Area

Cadastre

Base Data 01/06/2016 © Land and Property Information
 Addendum Data 01/05/2021 © City of Parramatta

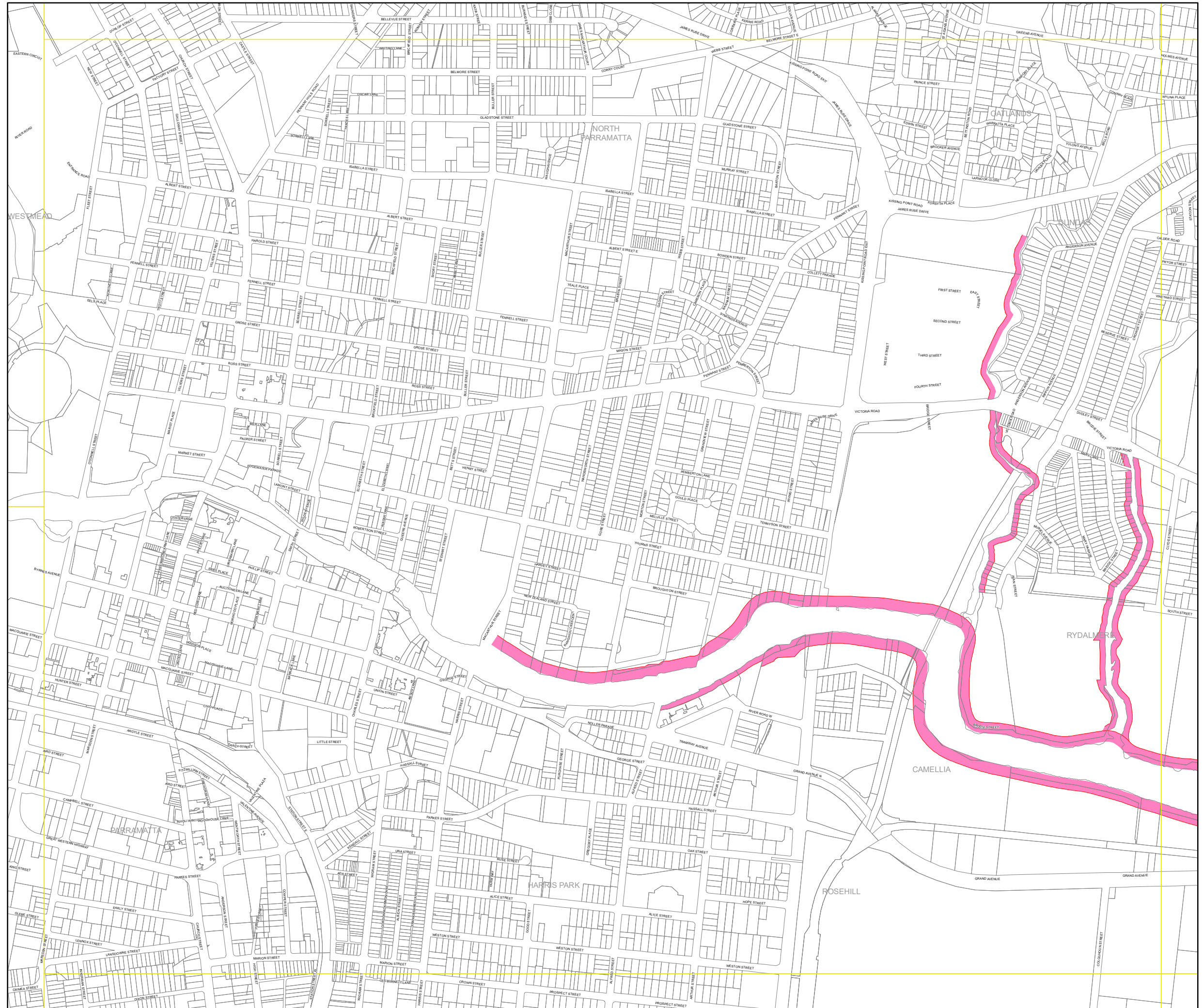


0 100 200 300 metres
1 : 10,000 @ A3

Projection: GDA 1994
Zone 56

Map Identification Number

6260_COM_FBL_008_010_20210514



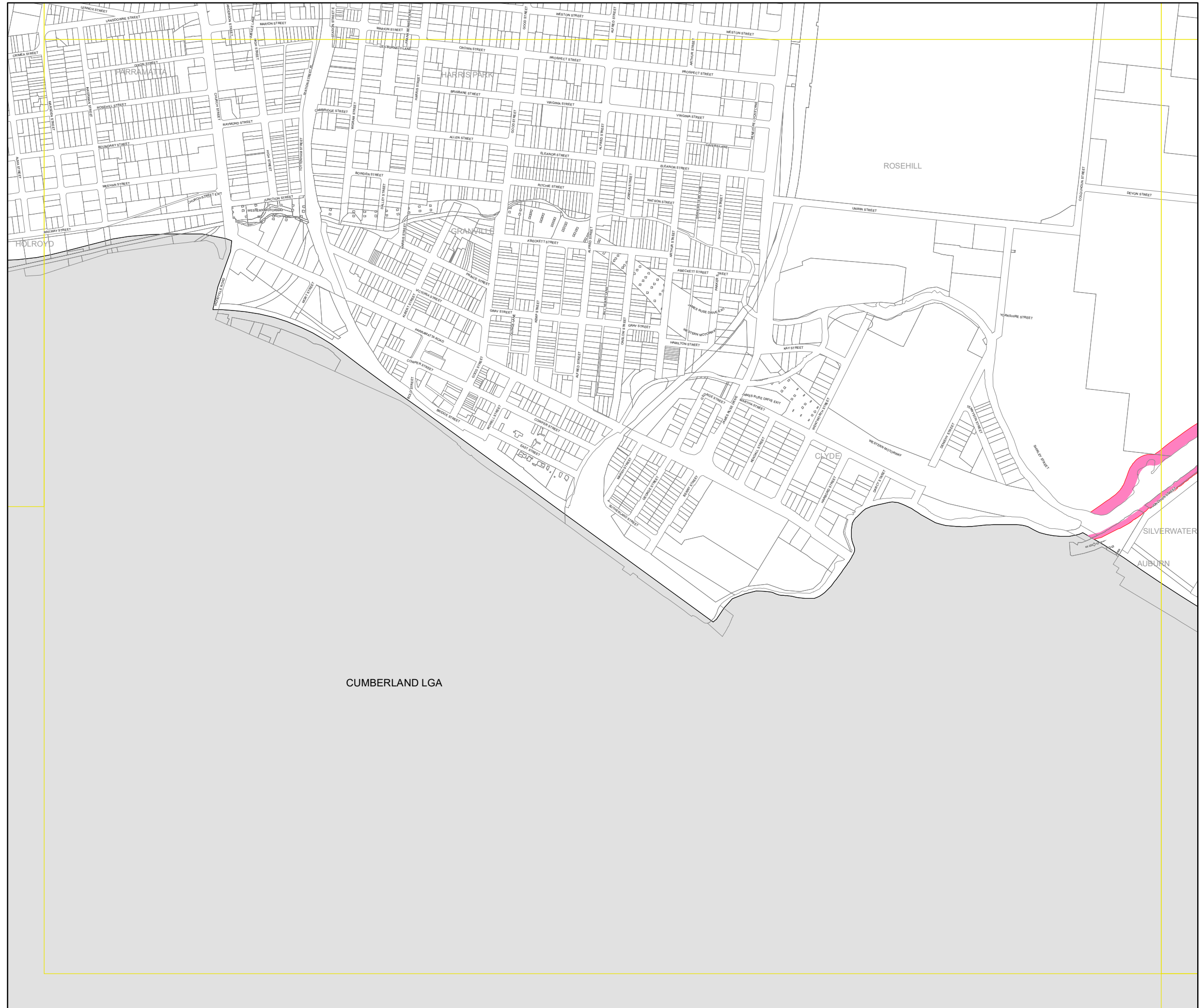


Parramatta Local Environmental Plan 2021

Foreshore Building Line Map Sheet FBL_009

Foreshore Building Line

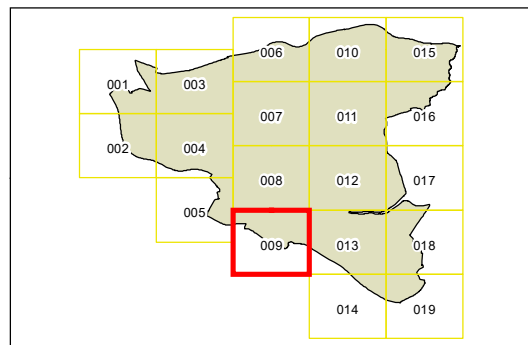
- Foreshore Building Line
- Foreshore Area



CUMBERLAND LGA

Cadastral

Base Data 01/06/2016 © Land and Property Information
 Addendum Data 01/05/2021 © City of Parramatta



0 100 200 300 metres
 1 : 10,000 @ A3

Projection: GDA 1994
 Zone 56

Map Identification Number
 6260_COM_FBL_009_010_20210514



Parramatta Local Environmental Plan 2021

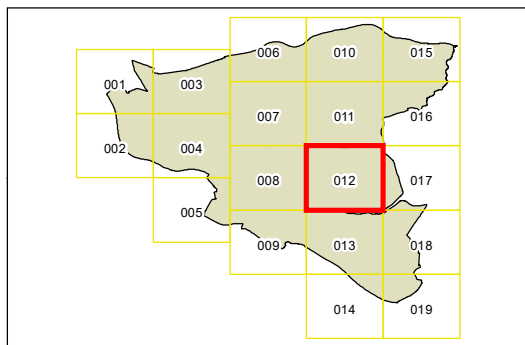
Foreshore Building Line Map Sheet FBL_012

Foreshore Building Line

- Foreshore Building Line
- Foreshore Area

Cadastre

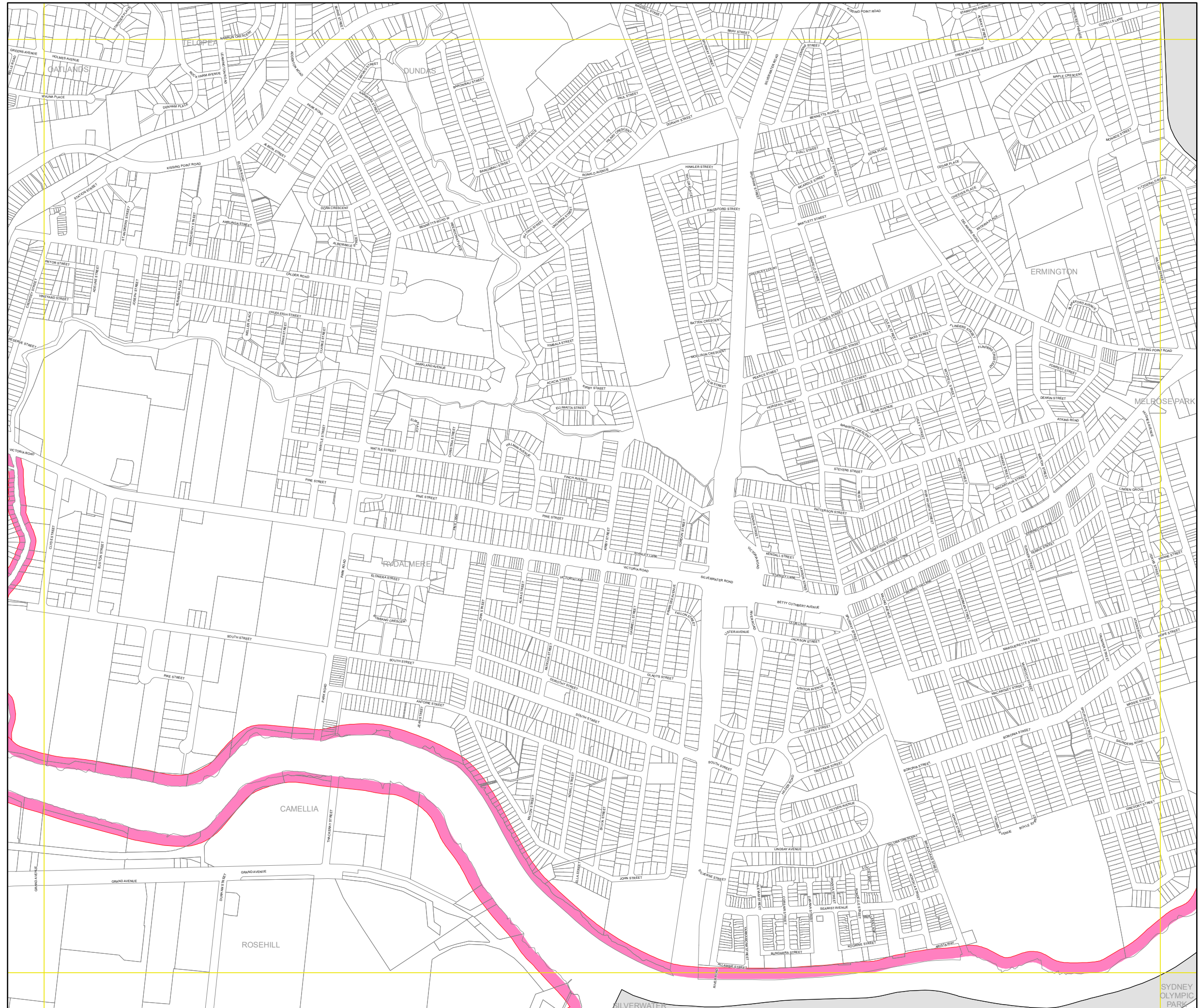
Base Data 01/06/2016 © Land and Property Information
 Addendum Data 01/05/2021 © City of Parramatta



0 100 200 300 metres
1 : 10,000 @ A3

Projection: GDA 1994
Zone 56

Map Identification Number
6260_COM_FBL_012_010_20210514





Parramatta Local Environmental Plan 2021

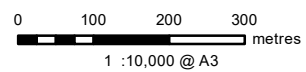
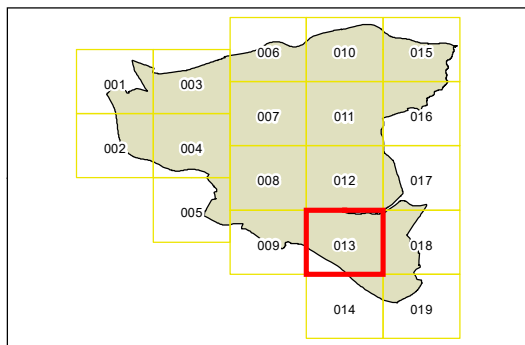
Foreshore Building Line Map Sheet FBL_013

Foreshore Building Line

- Foreshore Building Line
- Foreshore Area

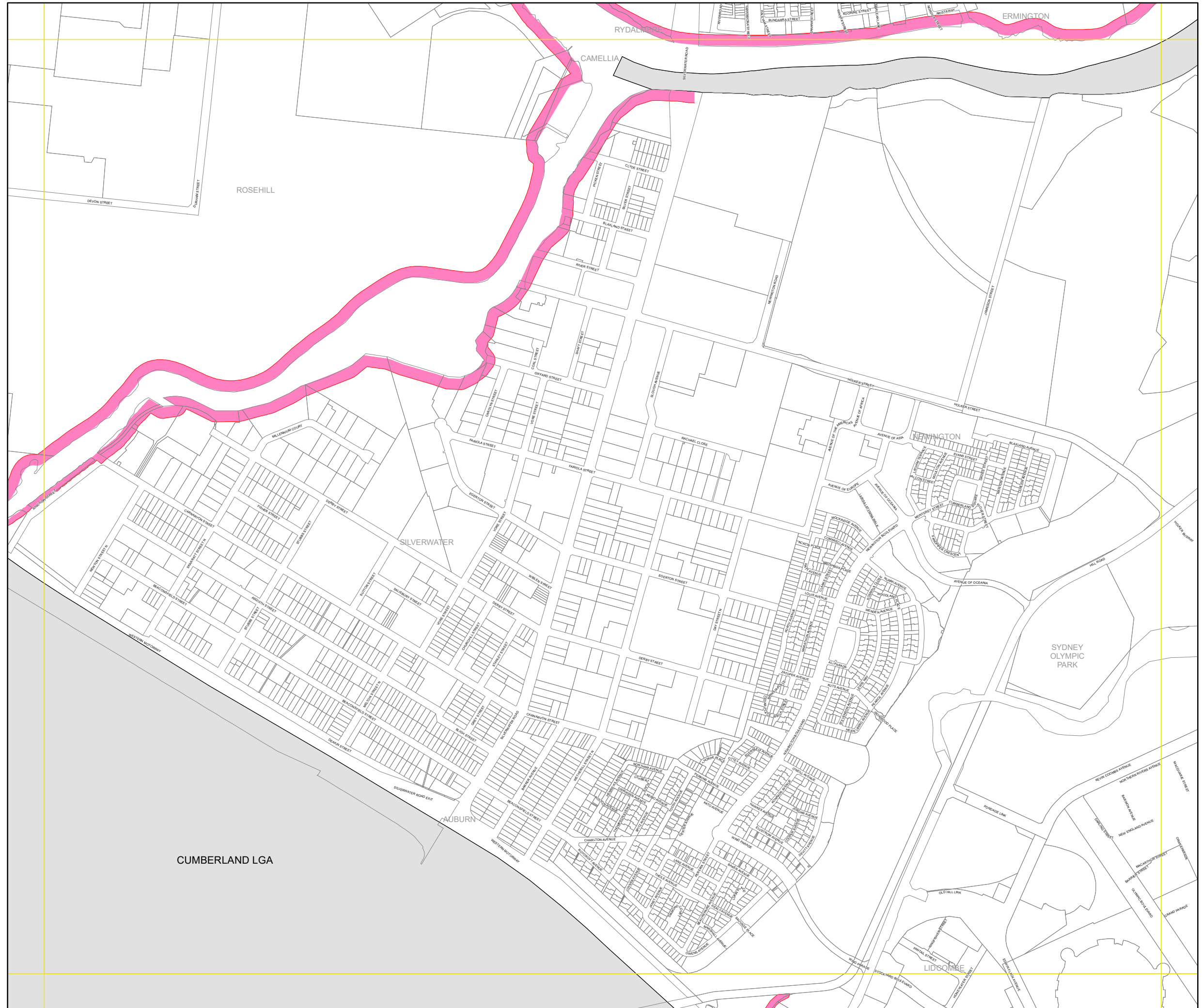
Cadastre

Base Data 01/06/2016 © Land and Property Information
 Addendum Data 01/05/2021 © City of Parramatta



Projection: GDA 1994
Zone 56

Map Identification Number
6260_COM_FBL_013_010_20210514

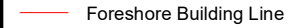
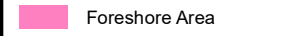






**Parramatta
Local Environmental
Plan 2021**

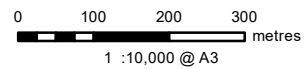
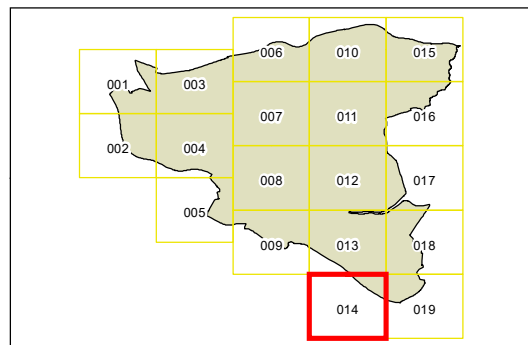
**Foreshore Building Line Map
Sheet FBL_014**

Foreshore Building Line

-  Foreshore Building Line
-  Foreshore Area

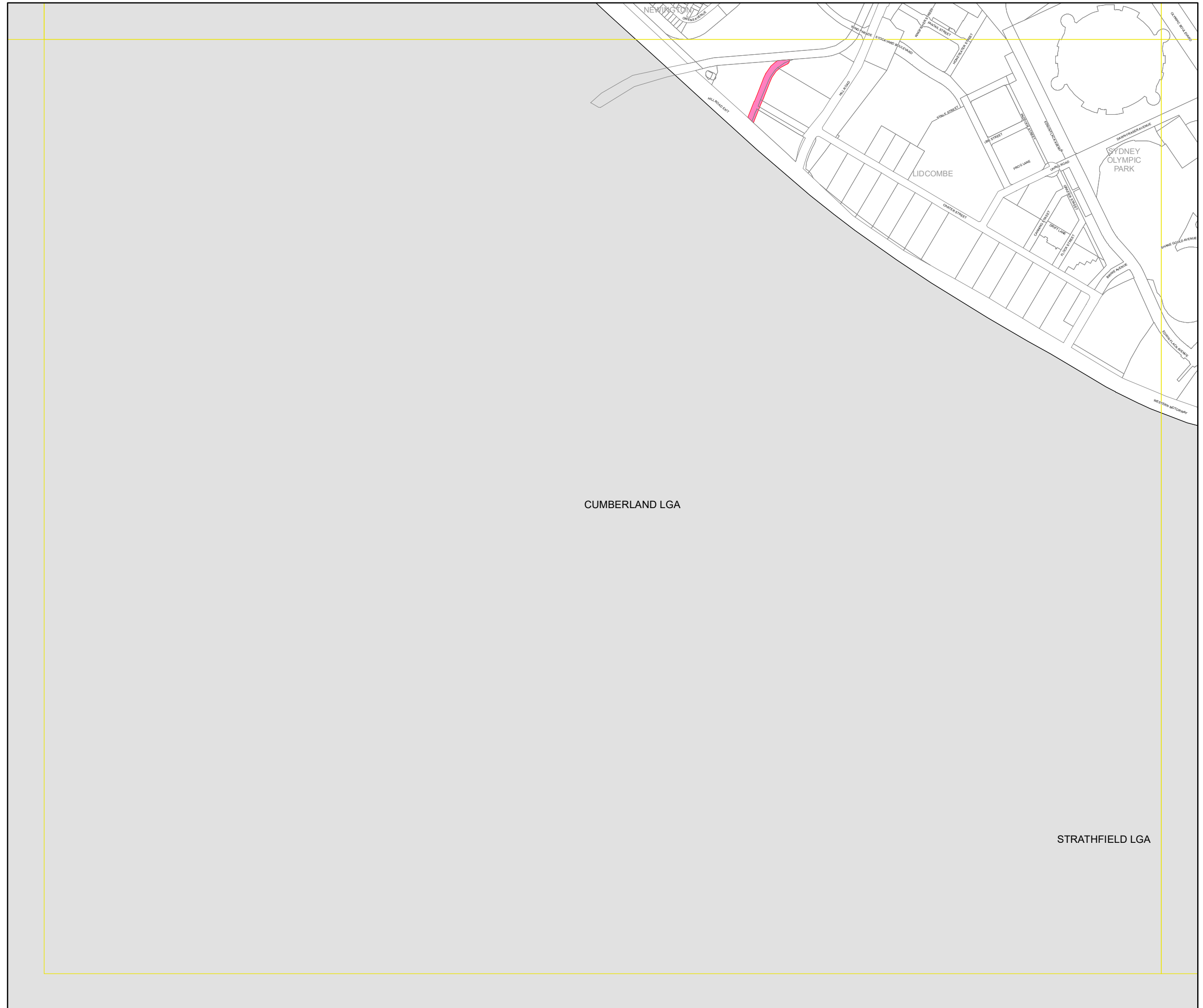
Cadastral

 Base Data 01/06/2016 © Land and Property Information
 Addendum Data 01/05/2021 © City of Parramatta



Projection: GDA 1994
Zone 56

Map Identification Number
6260_COM_FBL_014_010_20210514





**Parramatta
Local Environmental
Plan 2021**

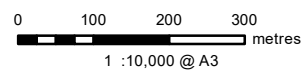
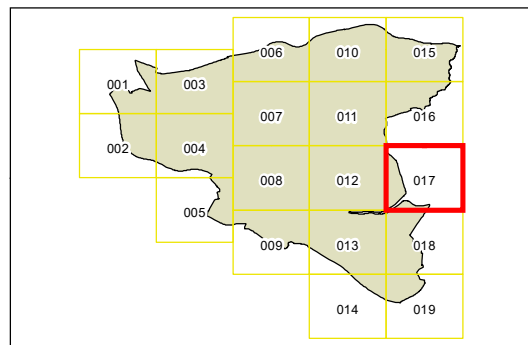
**Foreshore Building Line Map
Sheet FBL_017**

Foreshore Building Line

- Foreshore Building Line
- Foreshore Area

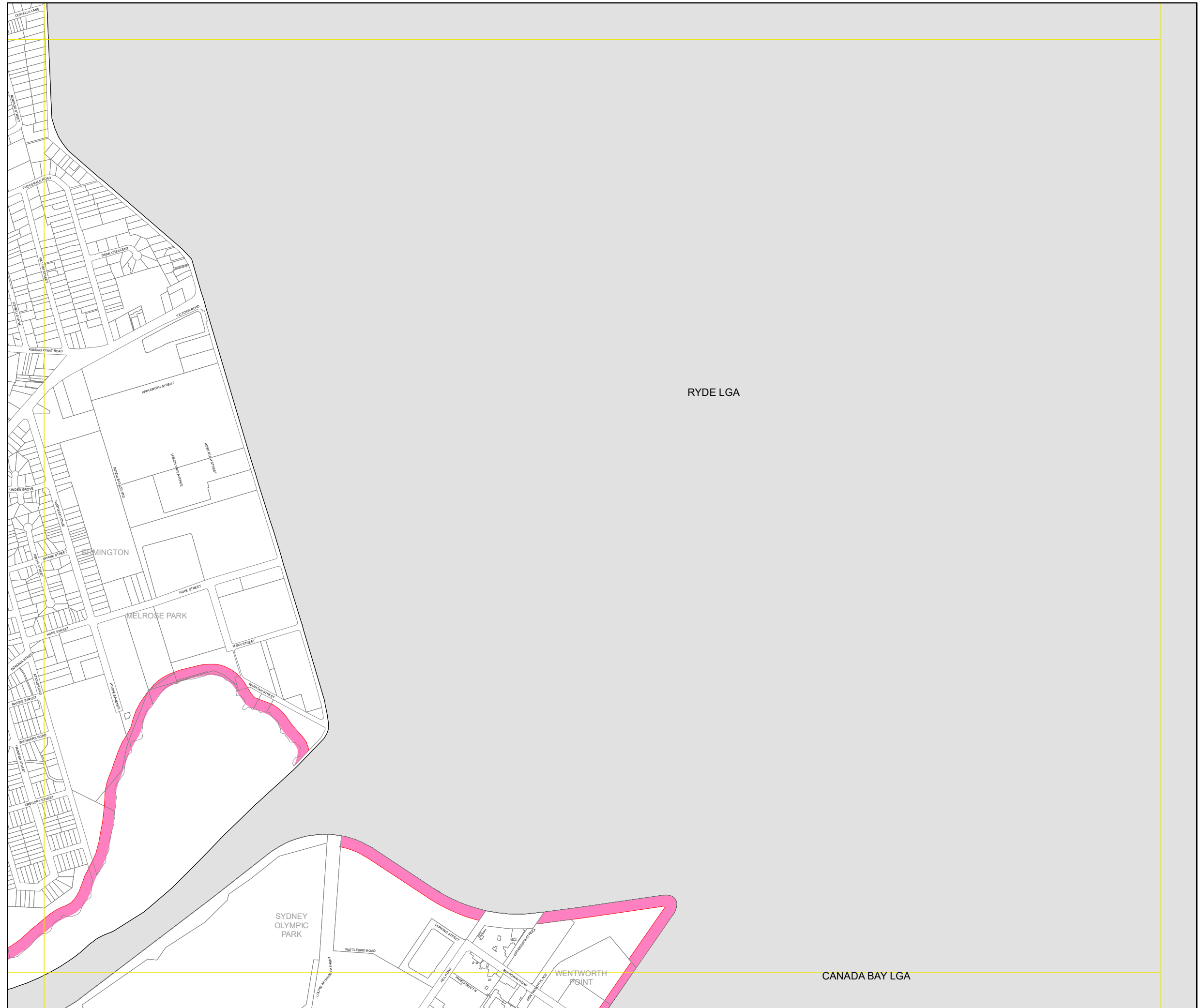
Cadastre

- Base Data 01/06/2016 © Land and Property Information
- Addendum Data 01/05/2021 © City of Parramatta



Projection: GDA 1994
Zone 56

Map Identification Number
6260_COM_FBL_017_010_20210514





**Parramatta
Local Environmental
Plan 2021**

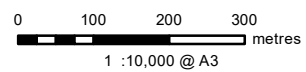
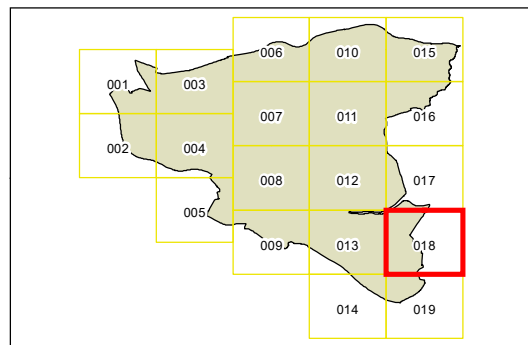
**Foreshore Building Line Map
Sheet FBL_018**

Foreshore Building Line

- Foreshore Building Line
- Foreshore Area

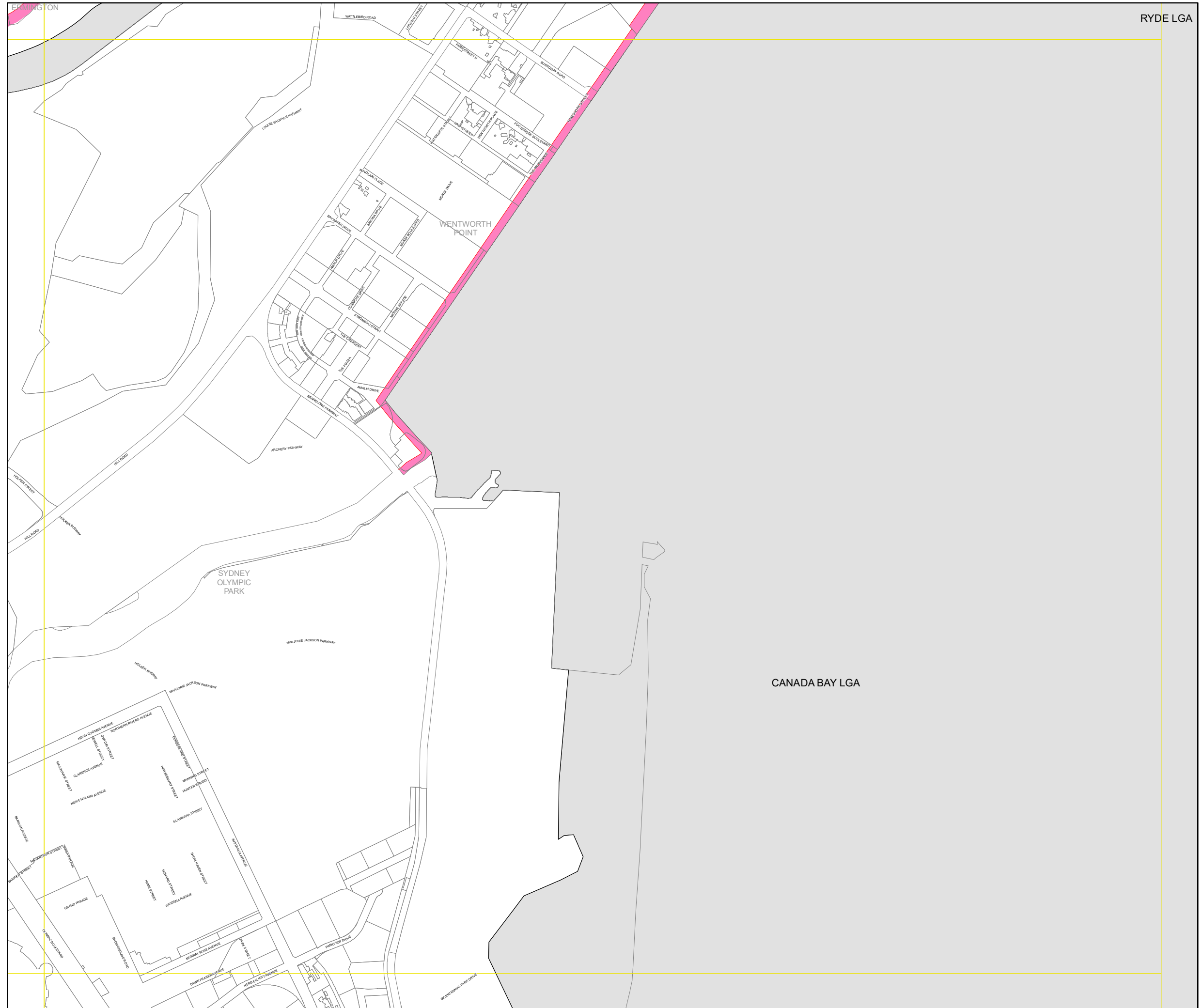
Cadastral

Base Data 01/06/2016 © Land and Property Information
 Addendum Data 01/05/2021 © City of Parramatta



Projection: GDA 1994
Zone 56

Map Identification Number
6260_COM_FBL_018_010_20210514



RYDE LGA

CANADA BAY LGA