



**Parramatta  
Local Environmental  
Plan 2021**

Riparian Lands and Waterways Map  
Landslide Risk Map  
Sheet CL1\_001

**Riparian Lands and Watercourses**

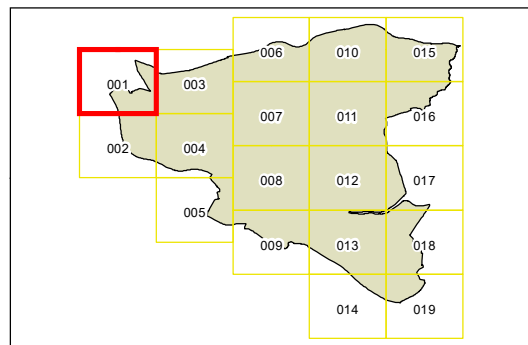
Riparian Corridor

**Landslide Risk Land**

Landslide Risk

**Cadastral**

Base Data 01/06/2016 © Land and Property Information  
 Addendum Data 01/05/2021 © City of Parramatta

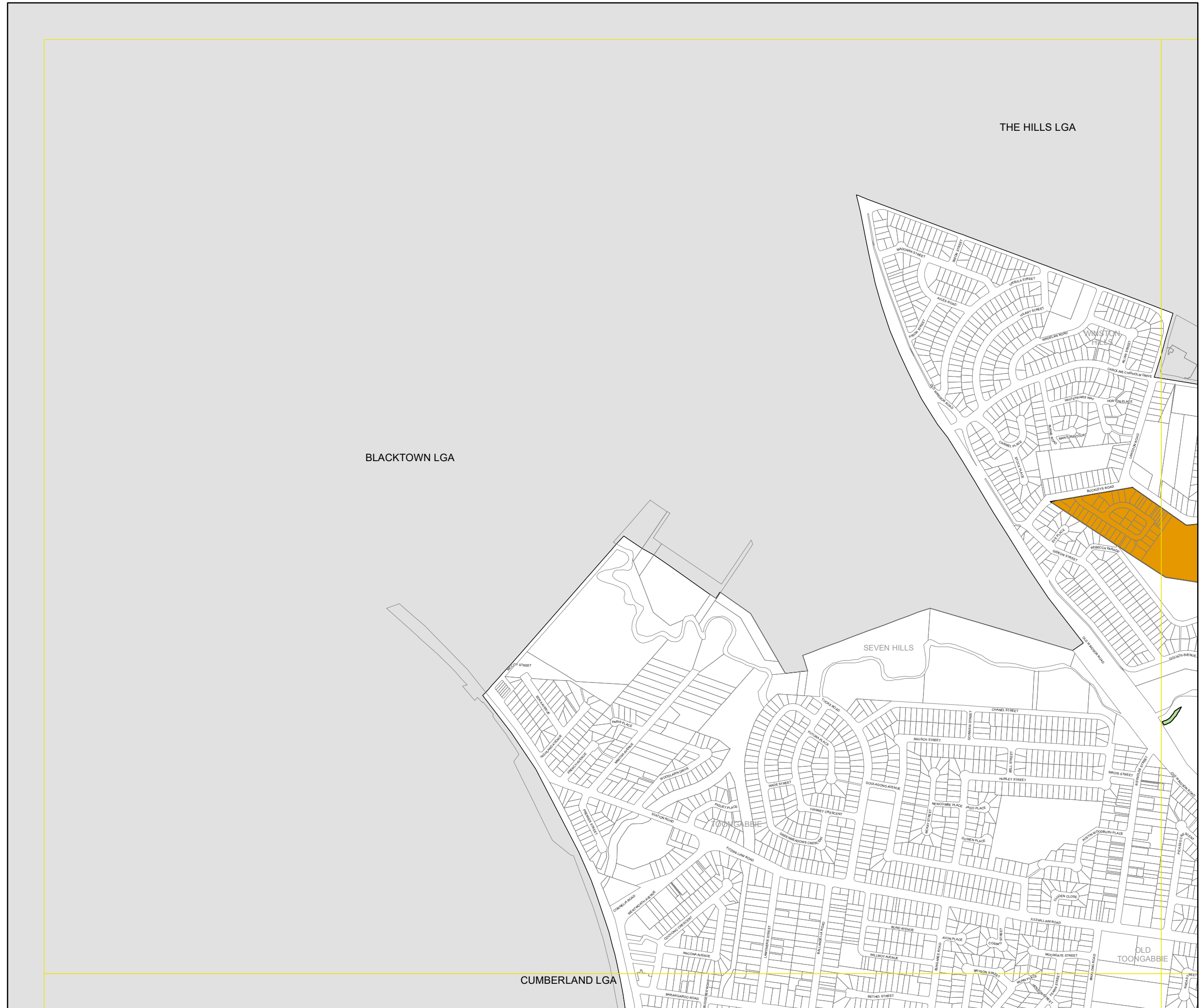


0 100 200 300 metres  
1 : 10,000 @ A3

Projection: GDA 1994  
Zone 56

Map Identification Number

6260\_COM\_CL1\_001\_010\_20210514





**Parramatta  
Local Environmental  
Plan 2021**

**Riparian Lands and Waterways Map  
Landslide Risk Map  
Sheet CL1\_002**



**Riparian Lands and Watercourses**

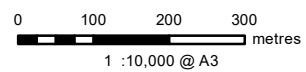
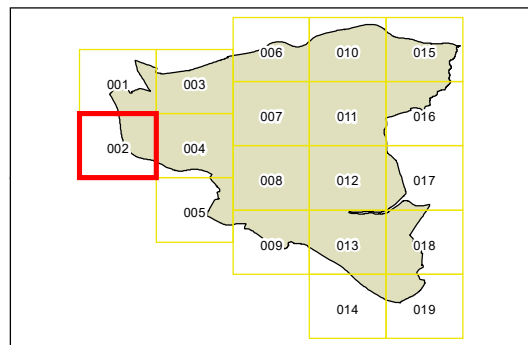
 Riparian Corridor

**Landslide Risk Land**

 Landslide Risk

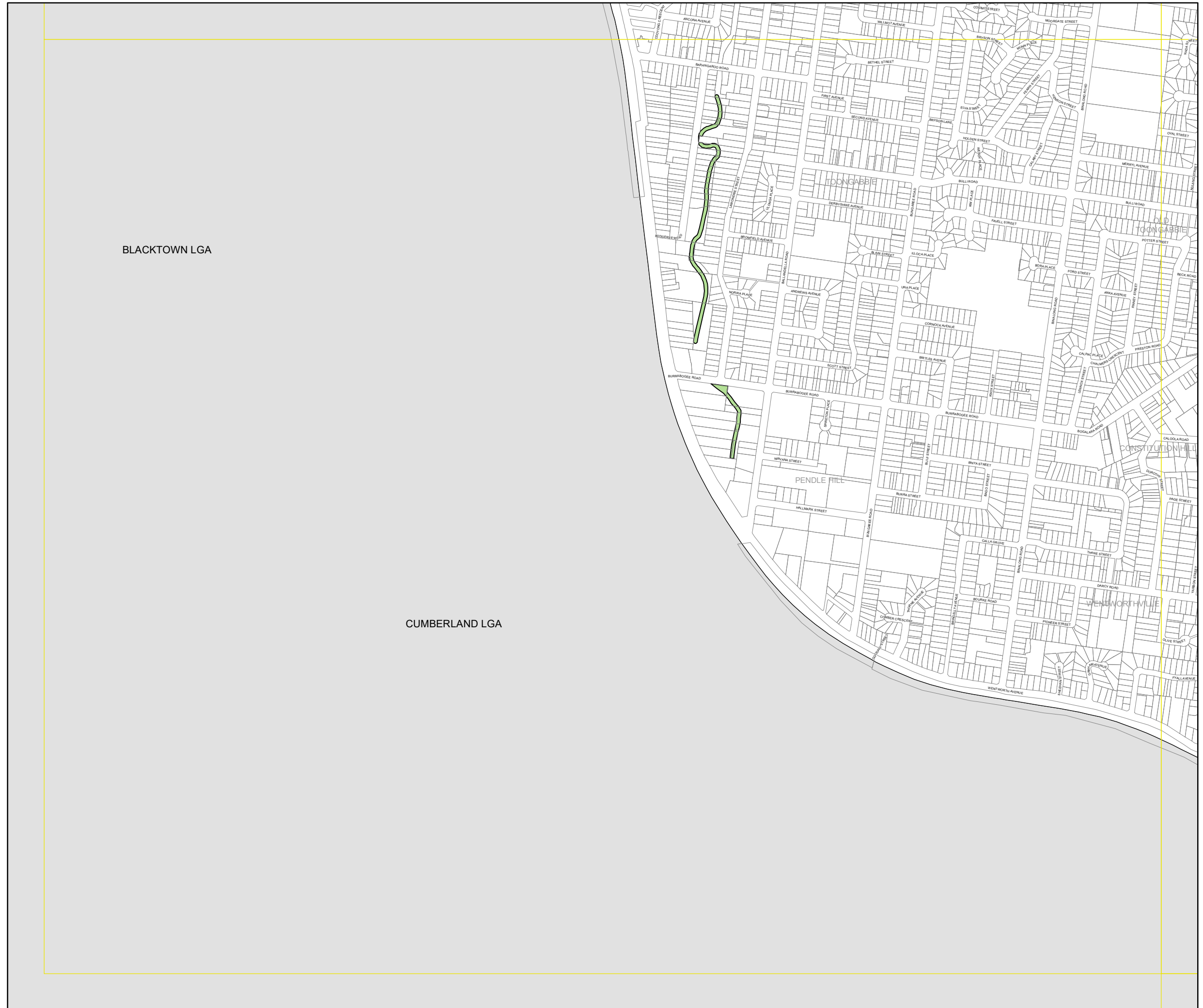
**Cadastral**

 Base Data 01/06/2016 © Land and Property Information  
 Addendum Data 01/05/2021 © City of Parramatta



Projection: GDA 1994  
Zone 56

Map Identification Number  
6260\_COM\_CL1\_002\_010\_20210514





**Parramatta  
Local Environmental  
Plan 2021**

Riparian Lands and Waterways Map  
Landslide Risk Map  
Sheet CL1\_003

**Riparian Lands and Watercourses**

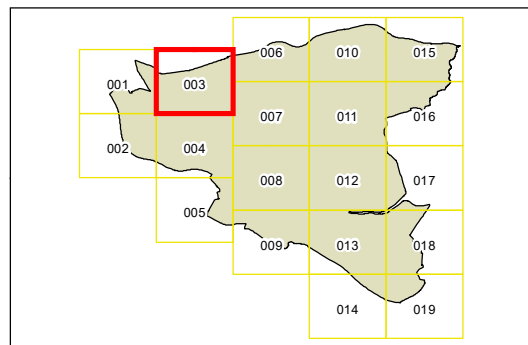
Riparian Corridor

**Landslide Risk Land**

Landslide Risk

**Cadastre**

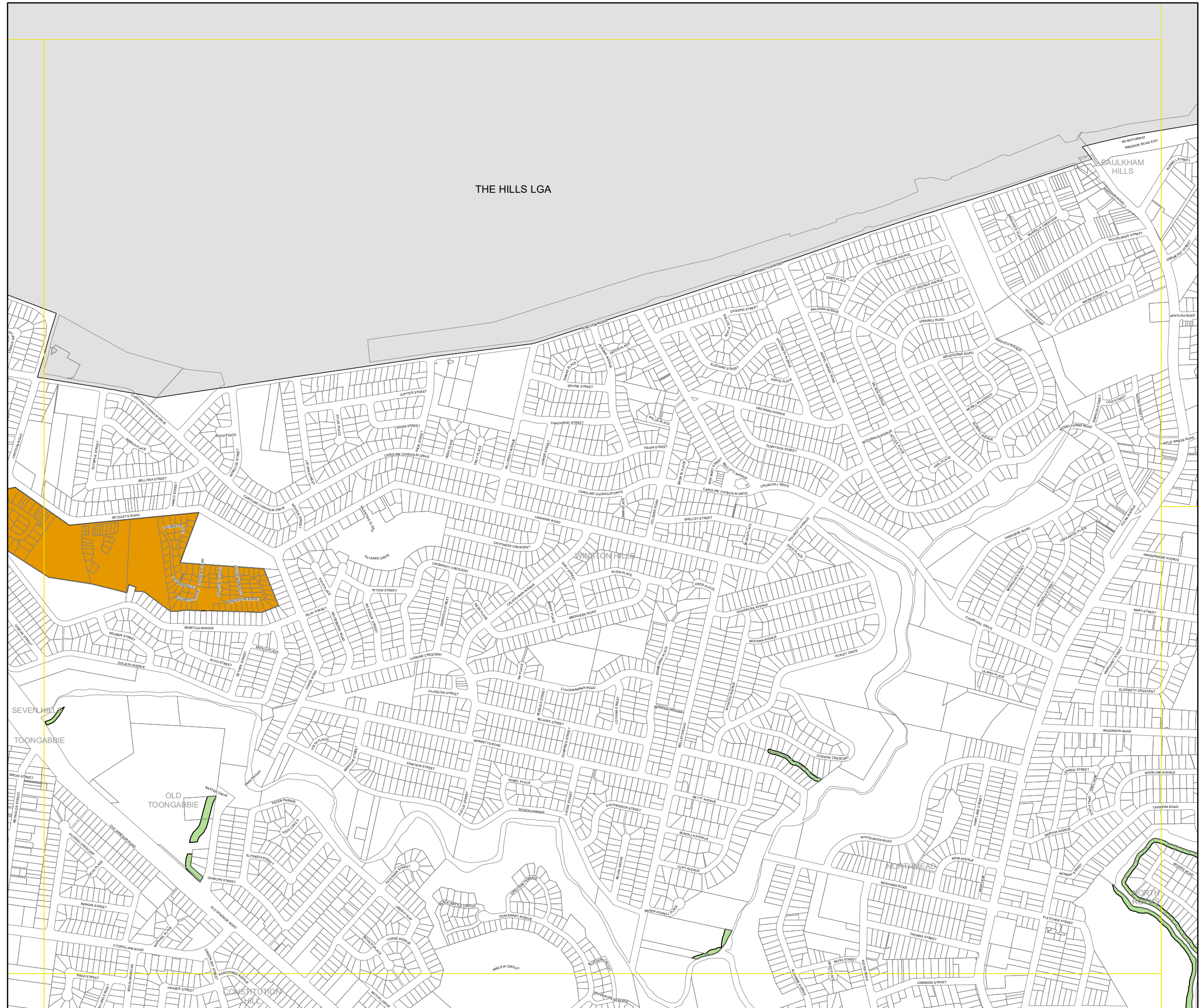
Base Data 01/06/2016 © Land and Property Information  
 Addendum Data 01/05/2021 © City of Parramatta



0 100 200 300 metres  
1 : 10,000 @ A3

Projection: GDA 1994  
Zone 56

Map Identification Number  
6260\_COM\_CL1\_003\_010\_20210514





**Parramatta  
Local Environmental  
Plan 2021**

**Riparian Lands and Waterways Map  
Landslide Risk Map  
Sheet CL1\_004**

**Riparian Lands and Watercourses**

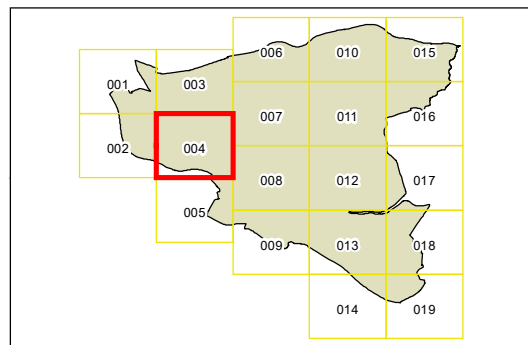
Riparian Corridor

**Landslide Risk Land**

Landslide Risk

**Cadastre**

Base Data 01/06/2016 © Land and Property Information  
 Addendum Data 01/05/2021 © City of Parramatta

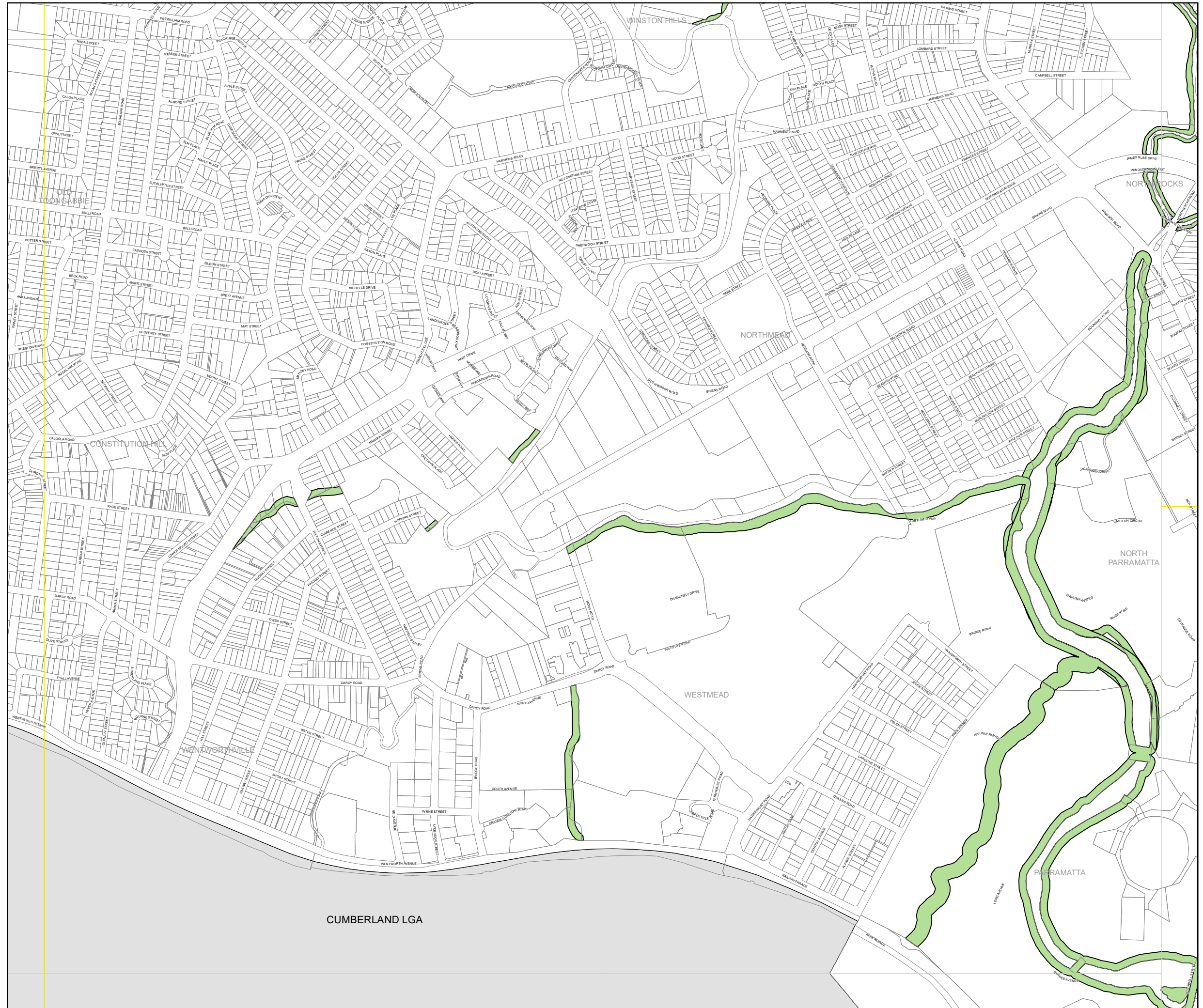


0 100 200 300 metres  
1 : 10,000 @ A3

Projection: GDA 1994  
Zone 56

Map Identification Number

6260\_COM\_CL1\_004\_010\_20210514






**Parramatta  
Local Environmental  
Plan 2021**

Riparian Lands and Waterways Map  
Landslide Risk Map  
Sheet CL1\_005



**Riparian Lands and Watercourses**

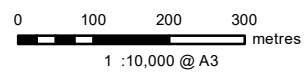
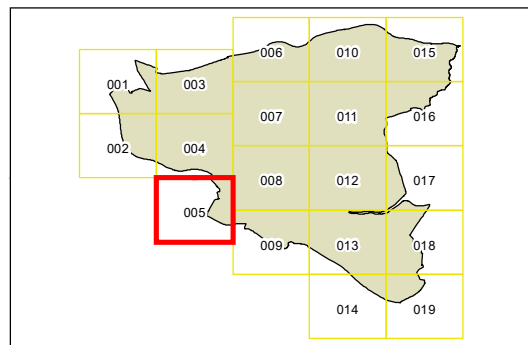
 Riparian Corridor

**Landslide Risk Land**

 Landslide Risk

**Cadastral**

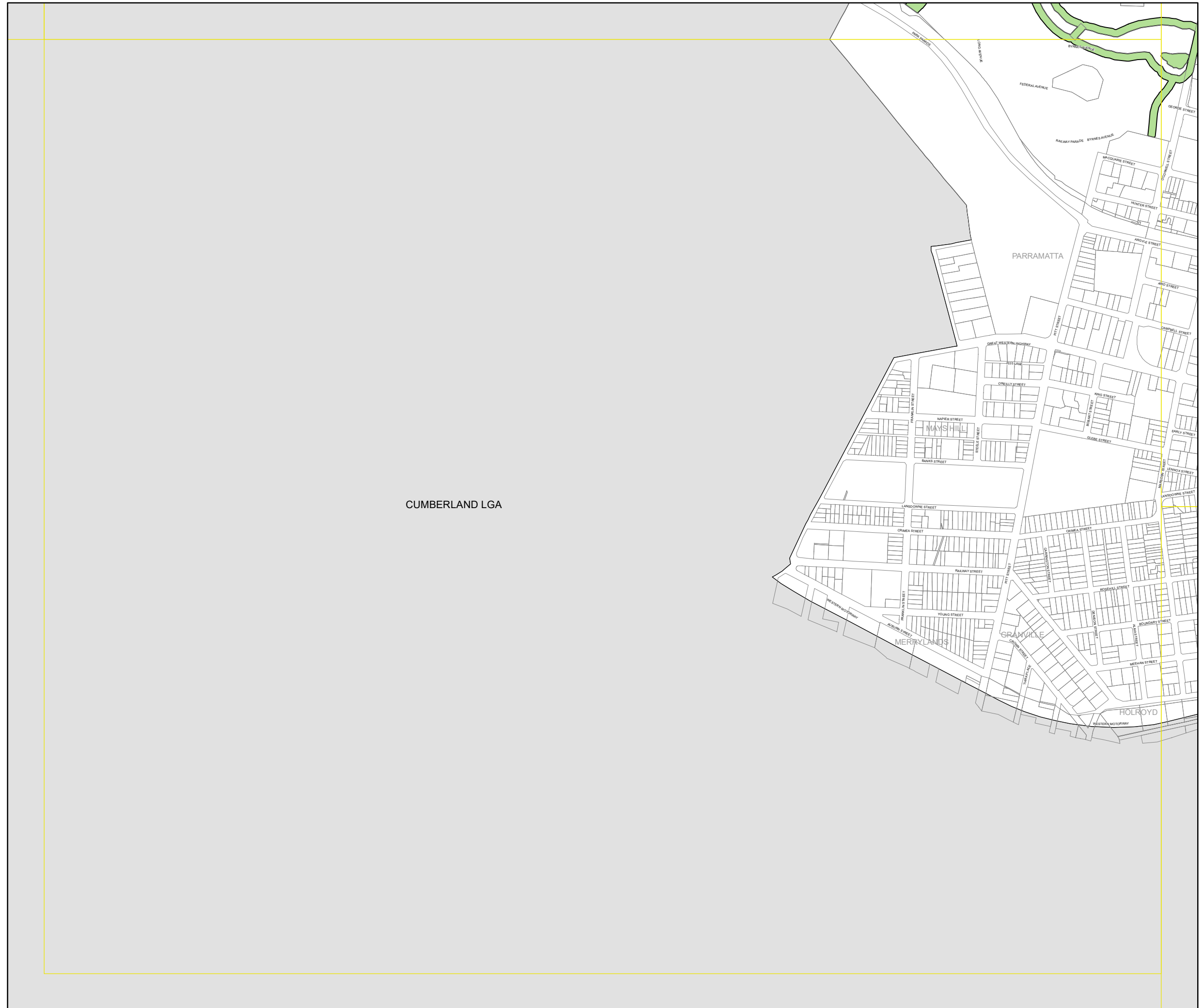
 Base Data 01/06/2016 © Land and Property Information  
 Addendum Data 01/05/2021 © City of Parramatta



Projection: GDA 1994  
Zone 56

Map Identification Number

6260\_COM\_CL1\_005\_010\_20210514





**Parramatta  
Local Environmental  
Plan 2021**

Riparian Lands and Waterways Map  
Landslide Risk Map  
Sheet CL1\_006


**Riparian Lands and Watercourses**

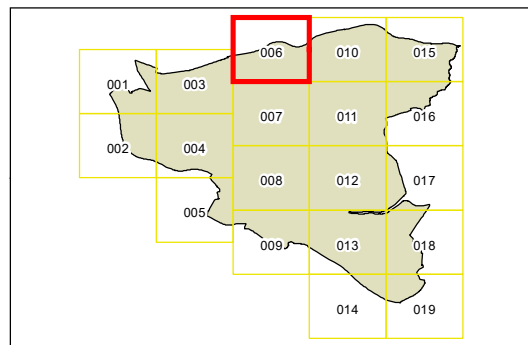
 Riparian Corridor

**Landslide Risk Land**

 Landslide Risk

**Cadastre**

 Base Data 01/06/2016 © Land and Property Information  
Addendum Data 01/05/2021 © City of Parramatta

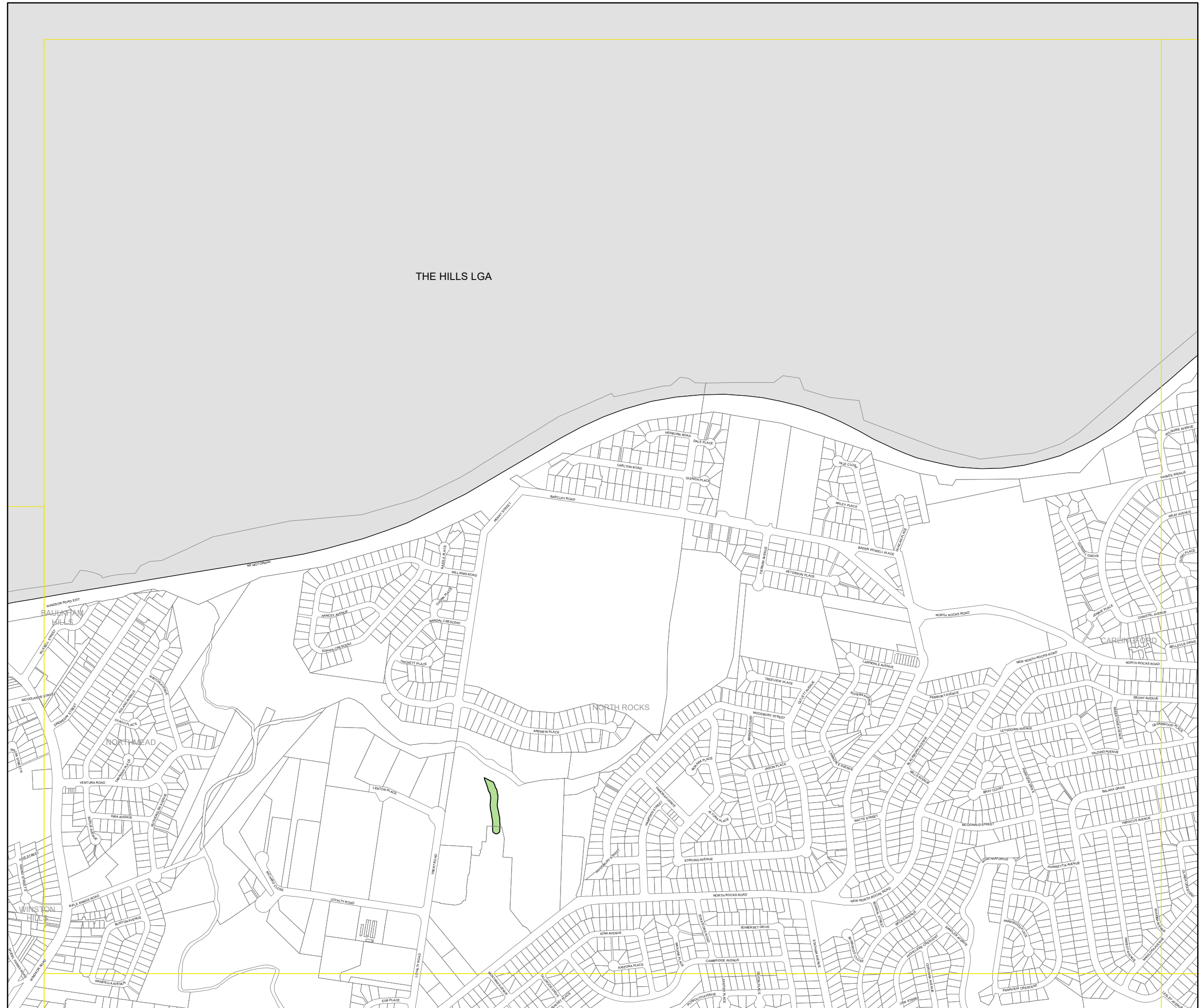


0 100 200 300 metres  
1 : 10,000 @ A3

Projection: GDA 1994  
Zone 56

Map Identification Number

6260\_COM\_CL1\_006\_010\_20210514





# Parramatta Local Environmental Plan 2021

Riparian Lands and Waterways Map  
Landslide Risk Map  
Sheet CL1\_007

### Riparian Lands and Watercourses

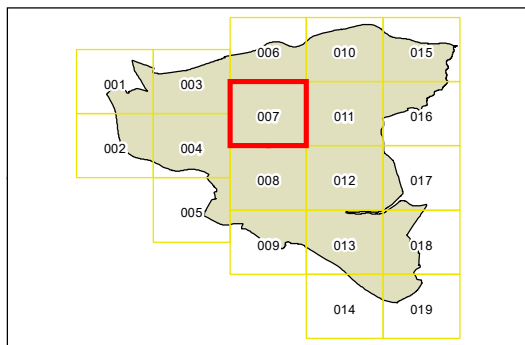
Riparian Corridor

**Landslide Risk Land**

Landslide Risk

### Cadastre

Base Data 01/06/2016 © Land and Property Information  
 Addendum Data 01/05/2021 © City of Parramatta

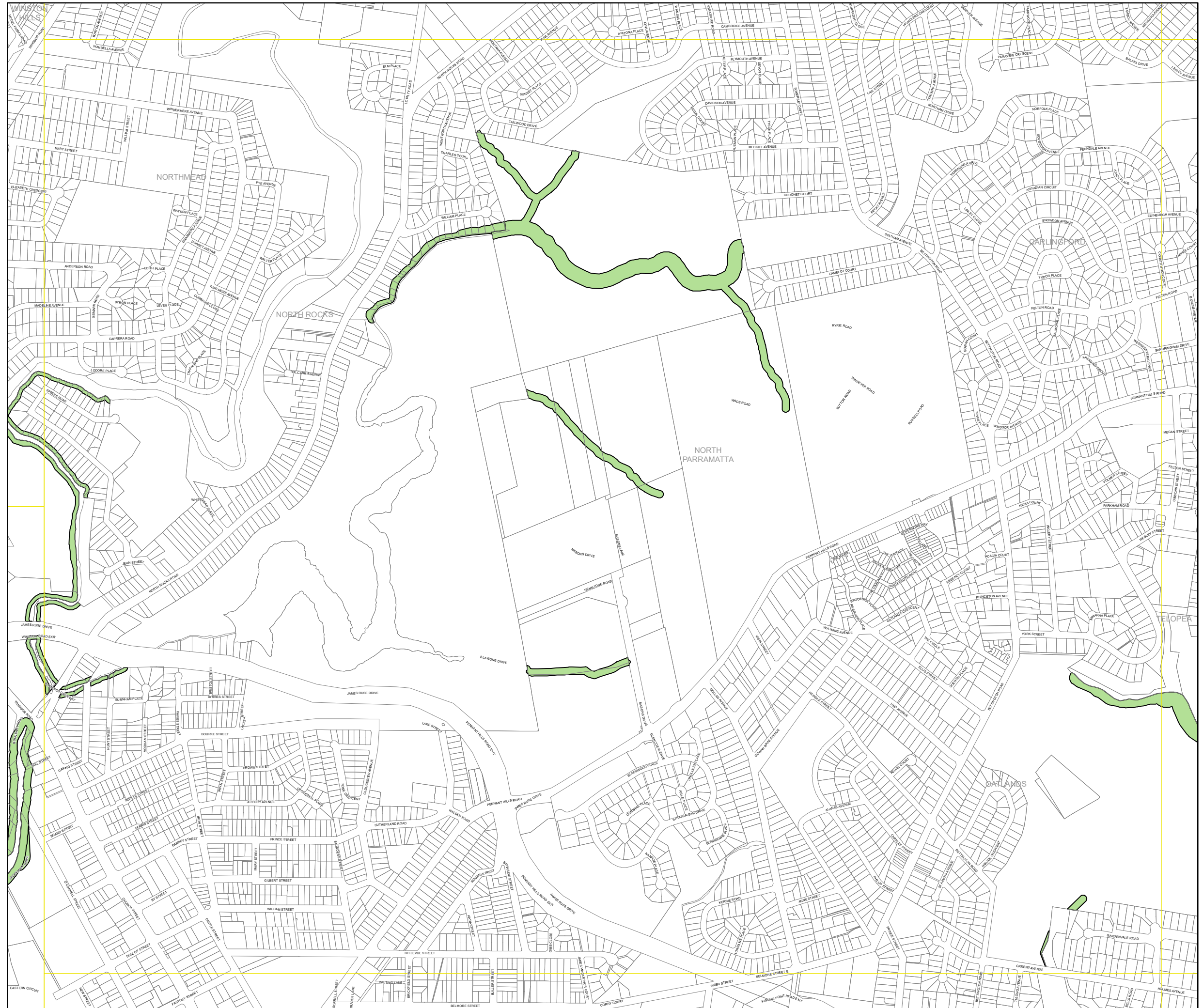


0 100 200 300 metres  
1 : 10,000 @ A3

Projection: GDA 1994  
Zone 56

Map Identification Number

6260\_COM\_CL1\_007\_010\_20210514





# Parramatta Local Environmental Plan 2021

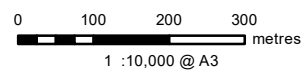
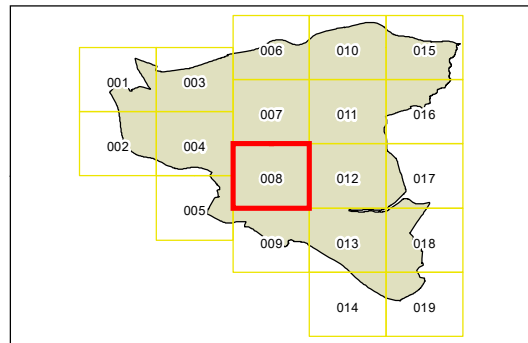
## Riparian Lands and Waterways Map Landslide Risk Map Sheet CL1\_008

### Riparian Lands and Watercourses

- Riparian Corridor
- Landslide Risk Land**
- Landslide Risk

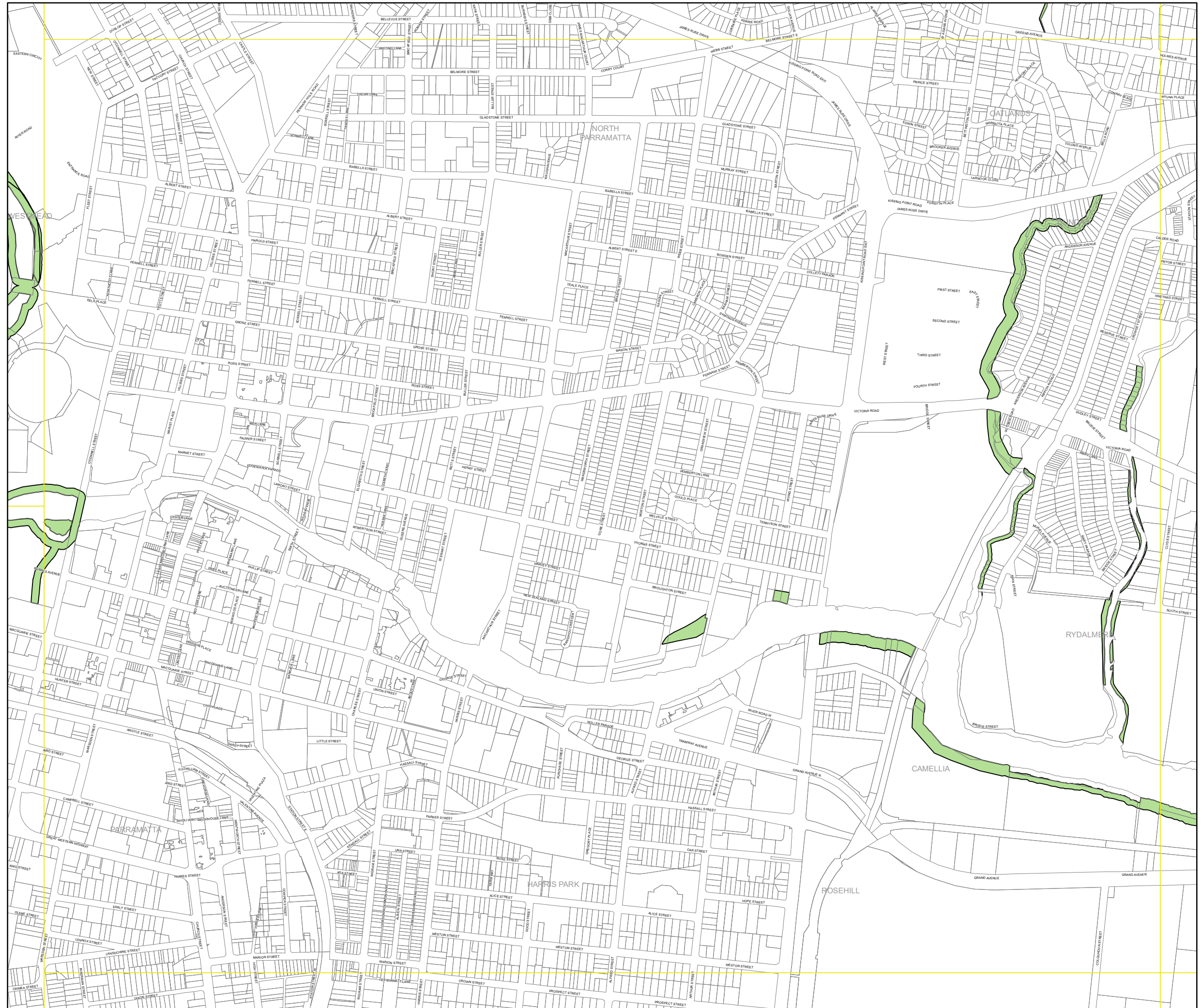
### Cadastre

Base Data 01/06/2016 © Land and Property Information  
Addendum Data 01/05/2021 © City of Parramatta



Projection: GDA 1994  
Zone 56

Map Identification Number  
6260\_COM\_CL1\_008\_010\_20210514







# Parramatta Local Environmental Plan 2021

## Riparian Lands and Waterways Map Landslide Risk Map Sheet CL1\_009

### Riparian Lands and Watercourses

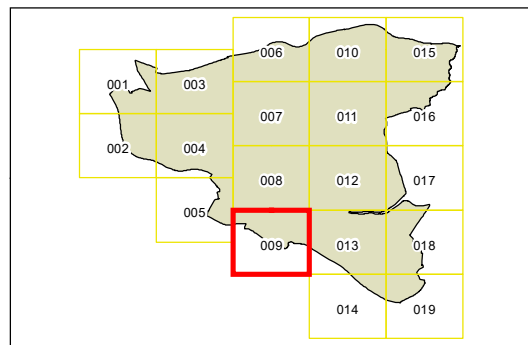
Riparian Corridor

**Landslide Risk Land**

Landslide Risk

### Cadastral

Base Data 01/06/2016 © Land and Property Information  
 Addendum Data 01/05/2021 © City of Parramatta



0 100 200 300 metres  
1 : 10,000 @ A3

Projection: GDA 1994  
Zone 56

Map Identification Number

6260\_COM\_CL1\_009\_010\_20210514





**Parramatta  
Local Environmental  
Plan 2021**

Riparian Lands and Waterways Map  
Landslide Risk Map  
Sheet CL1\_010



**Riparian Lands and Watercourses**

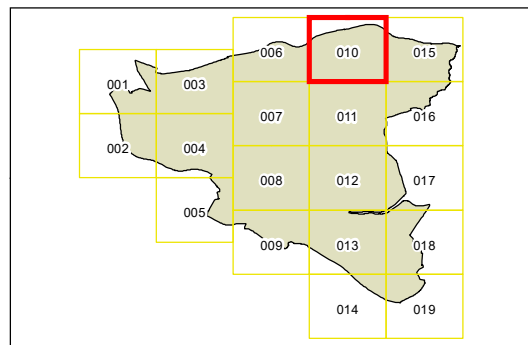
 Riparian Corridor

**Landslide Risk Land**

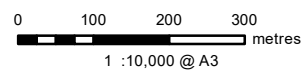
 Landslide Risk

**Cadastre**

 Base Data 01/06/2016 © Land and Property Information  
 Addendum Data 01/05/2021 © City of Parramatta



Projection: GDA 1994  
Zone 56



Map Identification Number

6260\_COM\_CL1\_010\_010\_20210514








# Parramatta Local Environmental Plan 2021

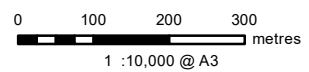
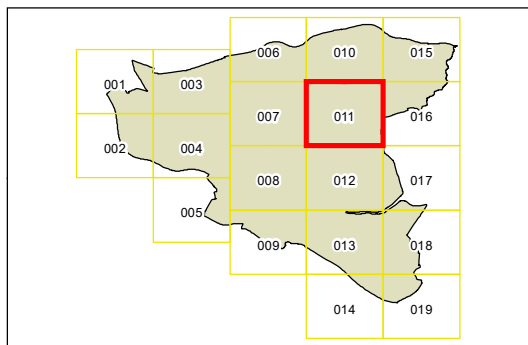
## Riparian Lands and Waterways Map Landslide Risk Map Sheet CL1\_011

### Riparian Lands and Watercourses

-  Riparian Corridor
-  Landslide Risk Land
-  Landslide Risk

### Cadastre

Base Data 01/06/2016 © Land and Property Information  
Addendum Data 01/05/2021 © City of Parramatta



Projection: GDA 1994  
Zone 56

Map Identification Number

6260\_COM\_CL1\_011\_010\_20210514



RYDE LGA



# Parramatta Local Environmental Plan 2021

## Riparian Lands and Waterways Map Landslide Risk Map Sheet CL1\_012

### Riparian Lands and Watercourses

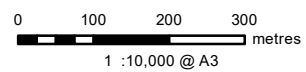
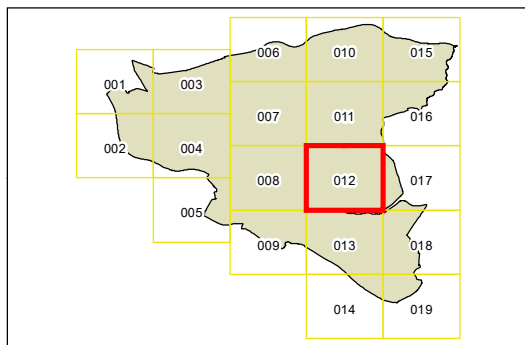
Riparian Corridor

**Landslide Risk Land**

Landslide Risk

### Cadastre

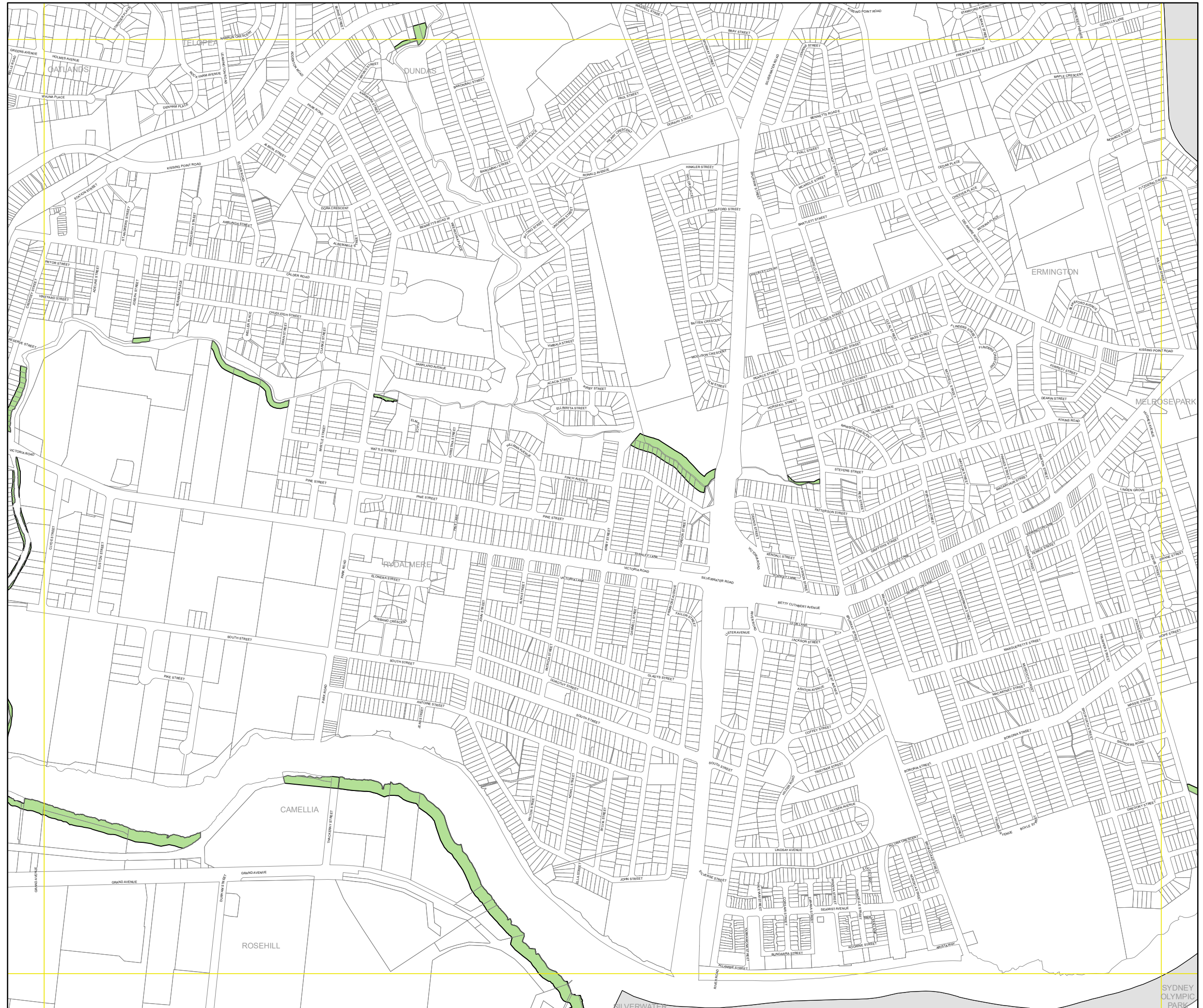
Base Data 01/06/2016 © Land and Property Information  
 Addendum Data 01/05/2021 © City of Parramatta



Projection: GDA 1994  
Zone 56

Map Identification Number

6260\_COM\_CL1\_012\_010\_20210514





**Parramatta  
Local Environmental  
Plan 2021**

**Riparian Lands and Waterways Map  
Landslide Risk Map  
Sheet CL1\_013**

**Riparian Lands and Watercourses**

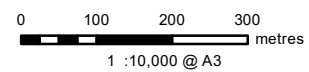
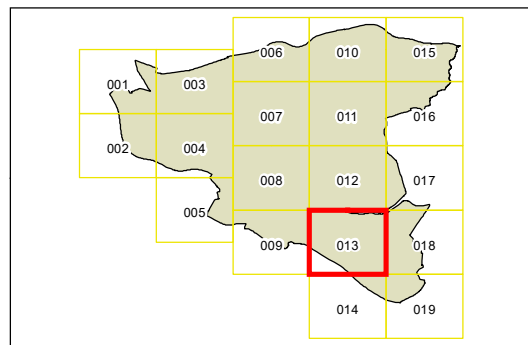
Riparian Corridor

**Landslide Risk Land**

Landslide Risk

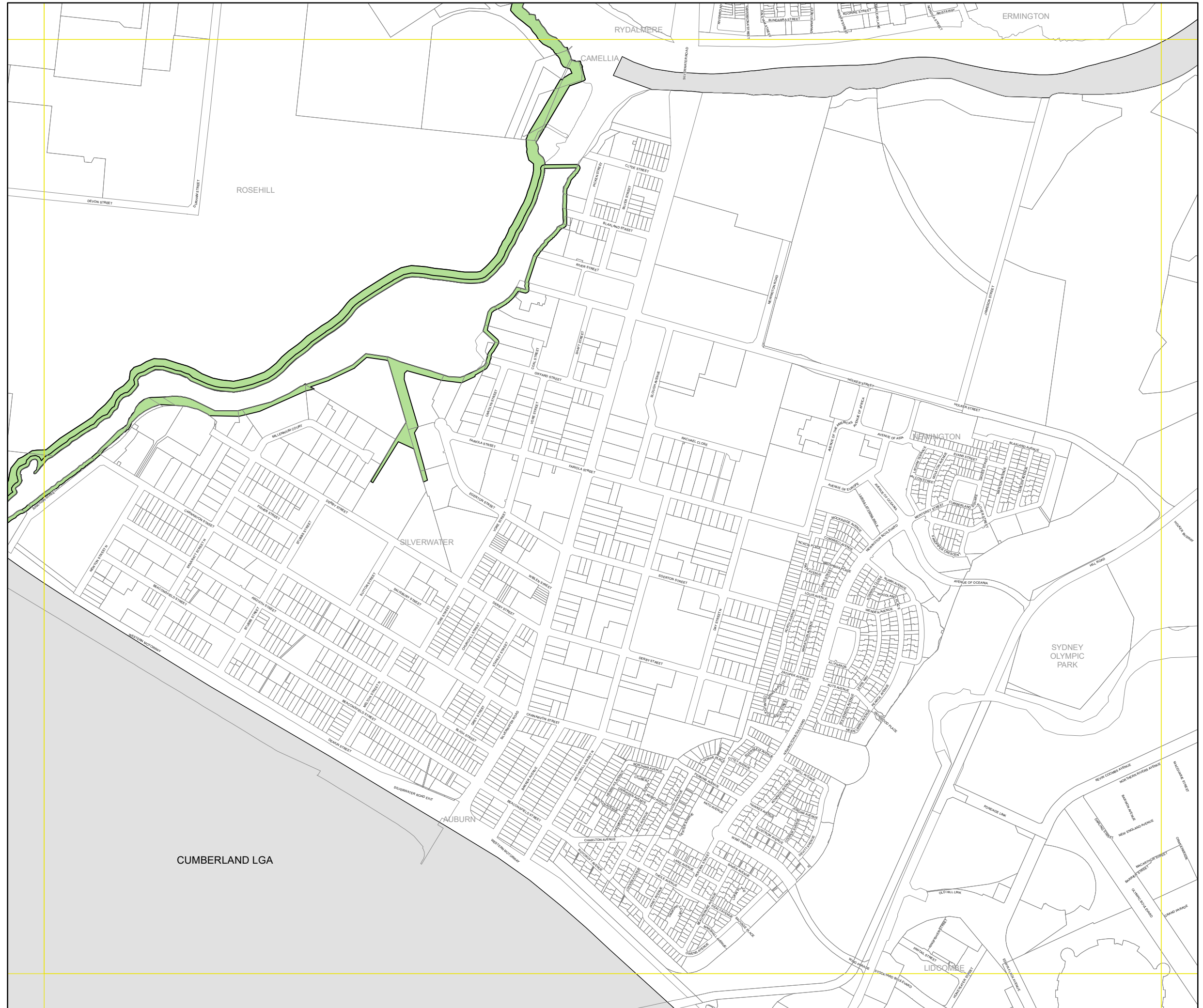
**Cadastre**

Base Data 01/06/2016 © Land and Property Information  
 Addendum Data 01/05/2021 © City of Parramatta



Projection: GDA 1994  
Zone 56

Map Identification Number  
6260\_COM\_CL1\_013\_010\_20210514





**Parramatta  
Local Environmental  
Plan 2021**

**Riparian Lands and Waterways Map  
Landslide Risk Map  
Sheet CL1\_014**


**Riparian Lands and Watercourses**

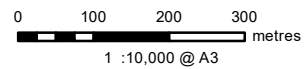
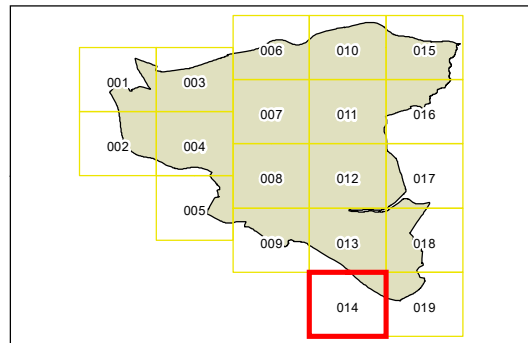
 Riparian Corridor

**Landslide Risk Land**

 Landslide Risk

**Cadastre**

 Base Data 01/06/2016 © Land and Property Information  
Addendum Data 01/05/2021 © City of Parramatta



Projection: GDA 1994  
Zone 56

Map Identification Number  
6260\_COM\_CL1\_014\_010\_20210514





**Parramatta  
Local Environmental  
Plan 2021**

Riparian Lands and Waterways Map  
Landslide Risk Map  
Sheet CL1\_015



**Riparian Lands and Watercourses**

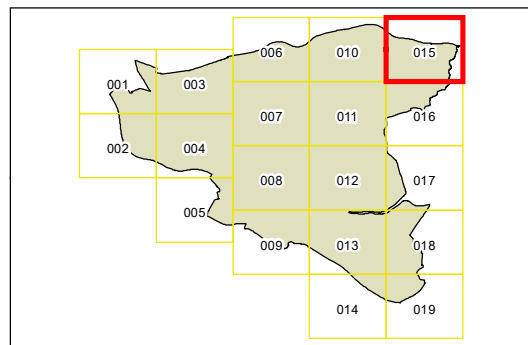
 Riparian Corridor

**Landslide Risk Land**

 Landslide Risk

**Cadastral**

 Base Data 01/06/2016 © Land and Property Information  
 Addendum Data 01/05/2021 © City of Parramatta

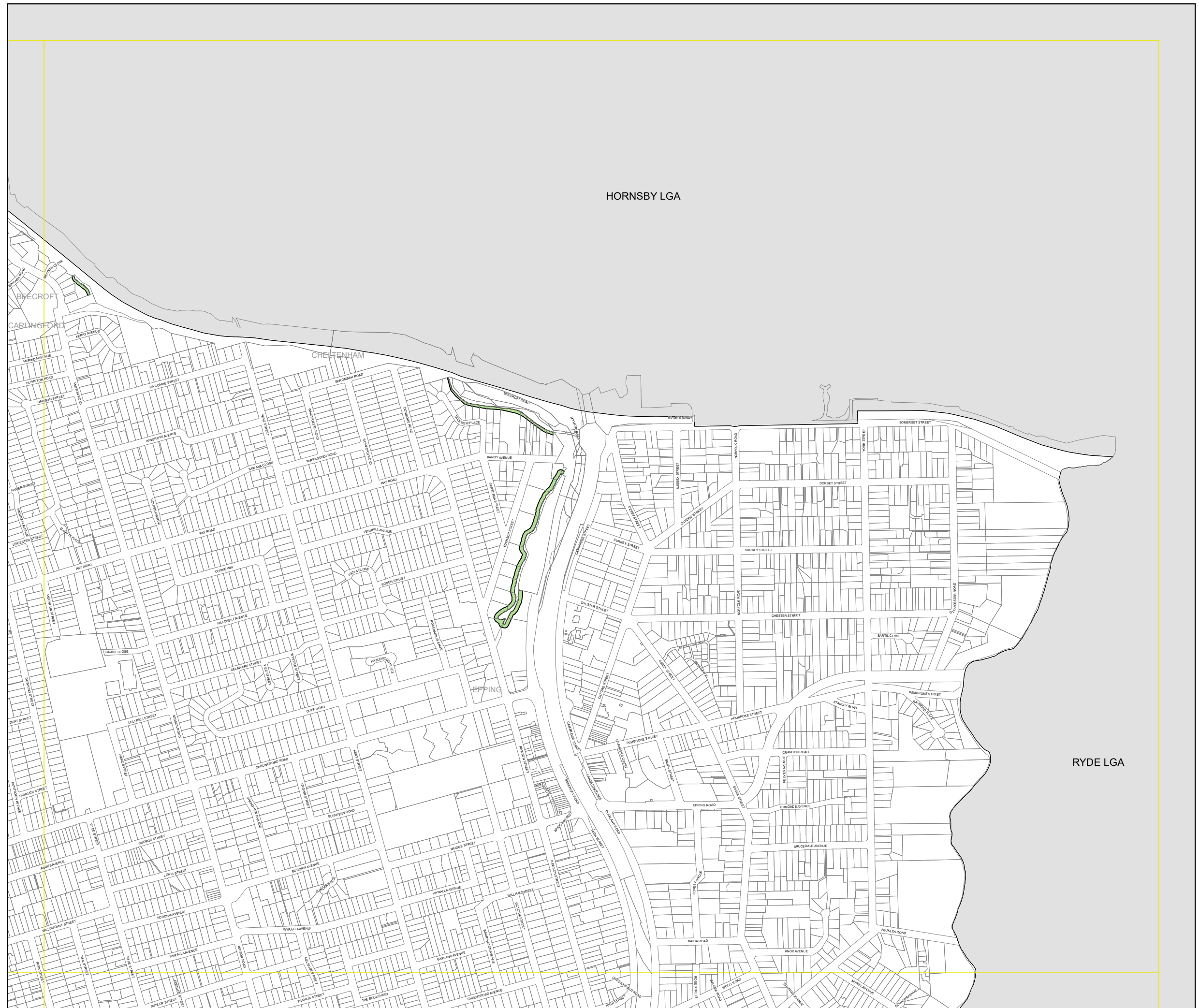


0 100 200 300 metres  
1 : 10,000 @ A3

Projection: GDA 1994  
Zone 56

Map Identification Number

6260\_COM\_CL1\_015\_010\_20210514






# Parramatta Local Environmental Plan 2021

## Riparian Lands and Waterways Map Landslide Risk Map Sheet CL1\_016



### Riparian Lands and Watercourses

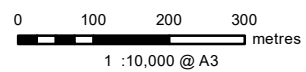
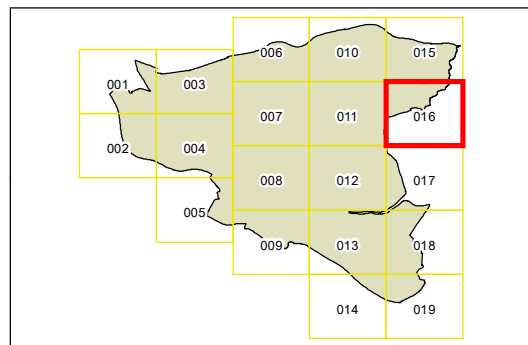
 Riparian Corridor

**Landslide Risk Land**

 Landslide Risk

### Cadastre

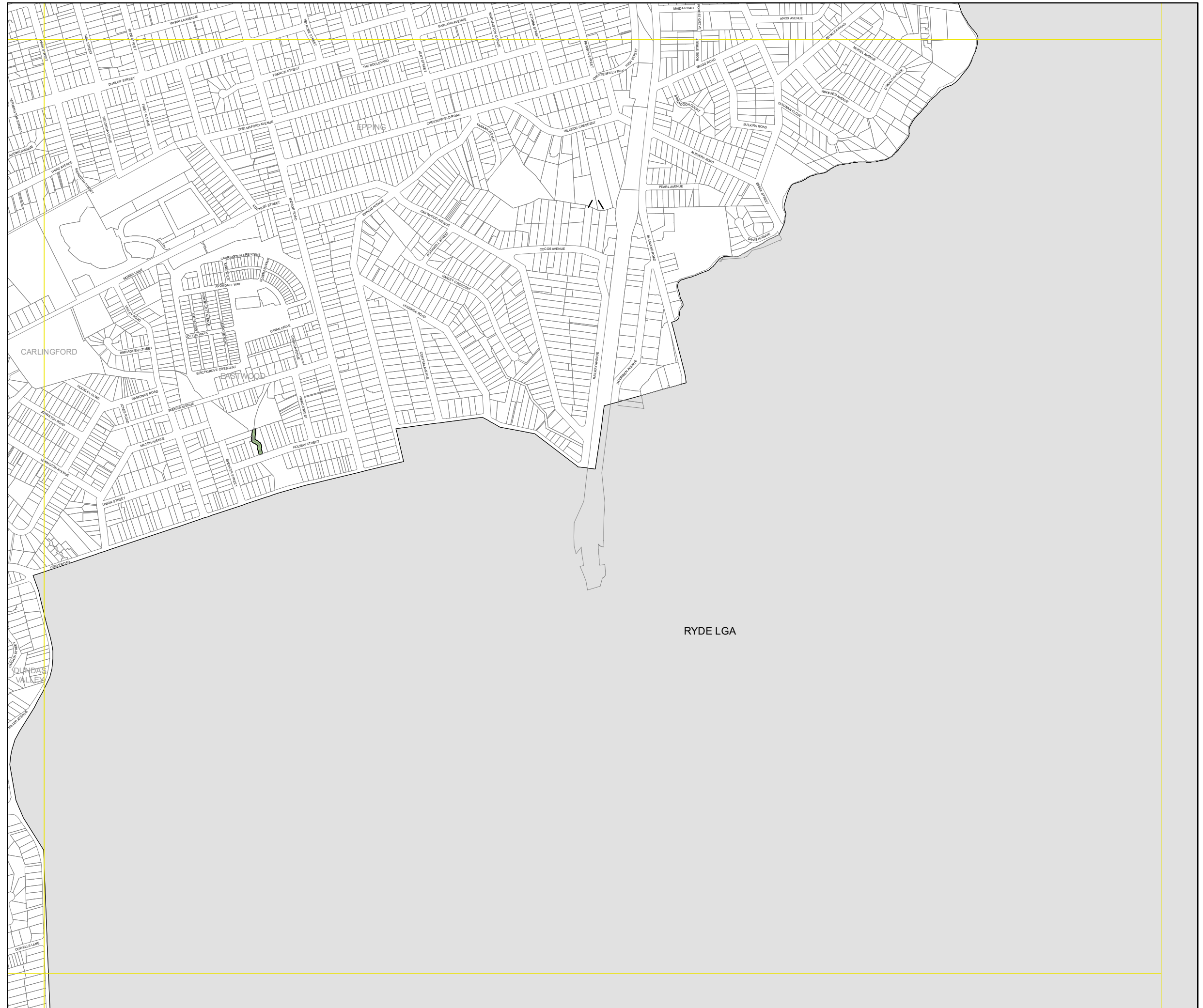
 Base Data 01/06/2016 © Land and Property Information  
 Addendum Data 01/05/2021 © City of Parramatta



Projection: GDA 1994  
Zone 56

Map Identification Number

6260\_COM\_CL1\_016\_010\_20210514








**Parramatta  
Local Environmental  
Plan 2021**

Riparian Lands and Waterways Map  
Landslide Risk Map  
Sheet CL1\_017



**Riparian Lands and Watercourses**

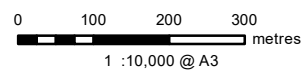
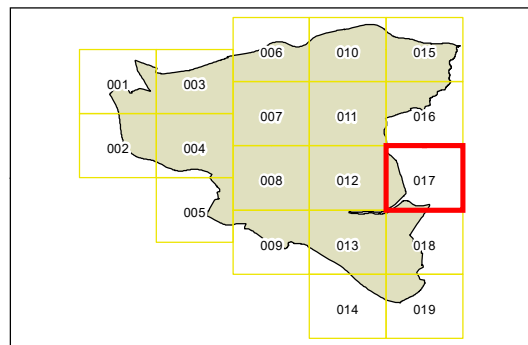
 Riparian Corridor

**Landslide Risk Land**

 Landslide Risk

**Cadastral**

 Base Data 01/06/2016 © Land and Property Information  
 Addendum Data 01/05/2021 © City of Parramatta



Projection: GDA 1994  
Zone 56

Map Identification Number  
6260\_COM\_CL1\_017\_010\_20210514





**Parramatta  
Local Environmental  
Plan 2021**

**Riparian Lands and Waterways Map  
Landslide Risk Map  
Sheet CL1\_018**


**Riparian Lands and Watercourses**

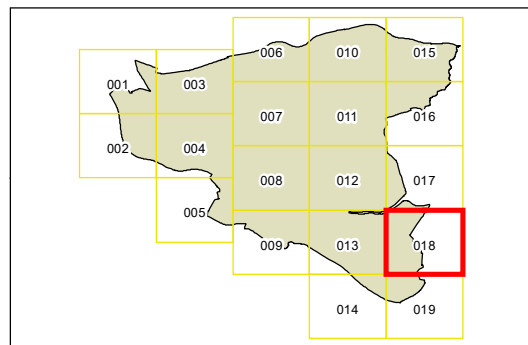
 Riparian Corridor

**Landslide Risk Land**

 Landslide Risk

**Cadastral**

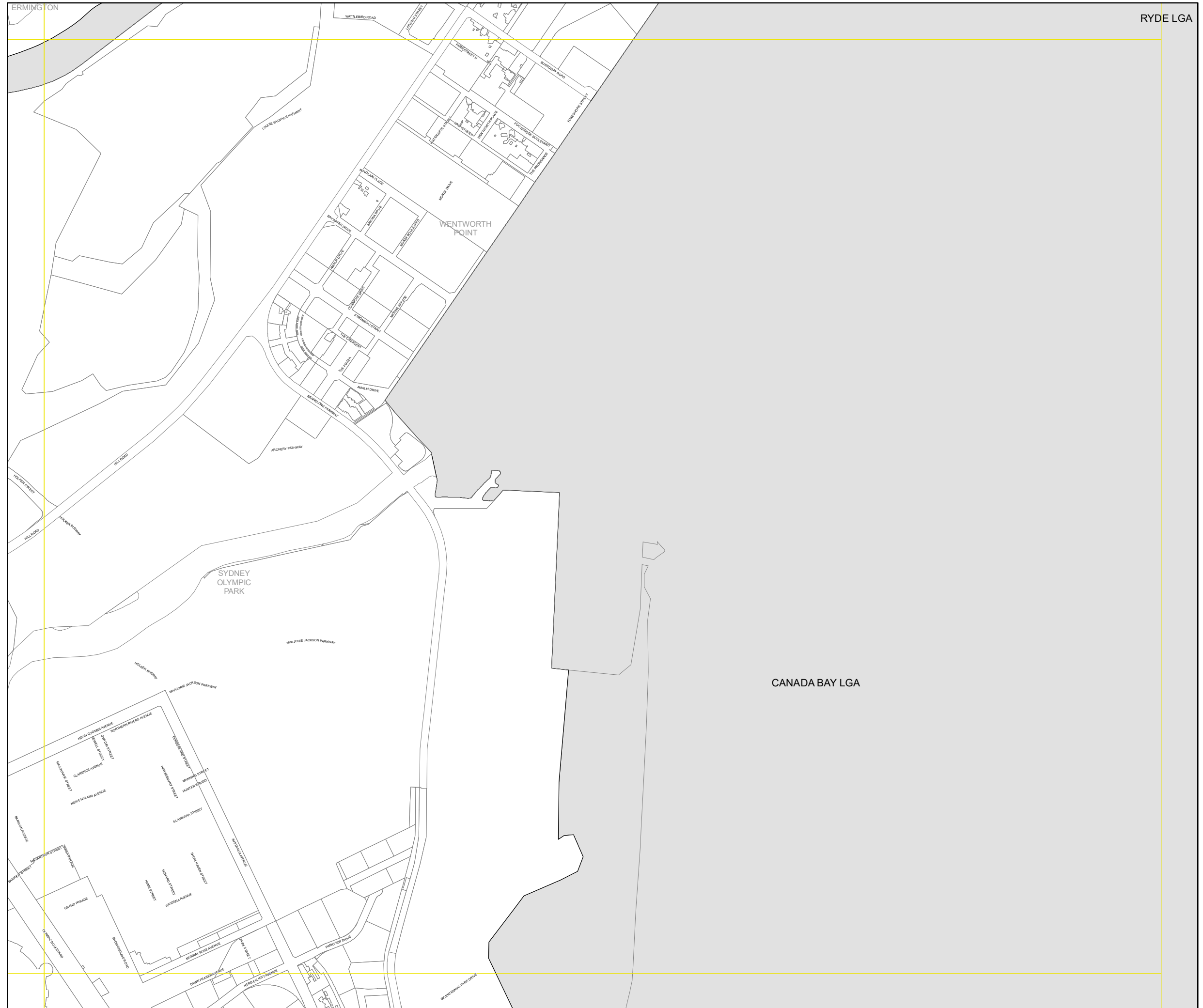
 Base Data 01/06/2016 © Land and Property Information  
Addendum Data 01/05/2021 © City of Parramatta



0 100 200 300 metres  
1 : 10,000 @ A3

Projection: GDA 1994  
Zone 56

Map Identification Number  
6260\_COM\_CL1\_018\_010\_20210514





**Parramatta  
Local Environmental  
Plan 2021**

**Riparian Lands and Waterways Map  
Landslide Risk Map  
Sheet CL1\_019**

**Riparian Lands and Watercourses**

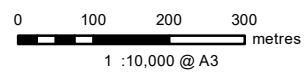
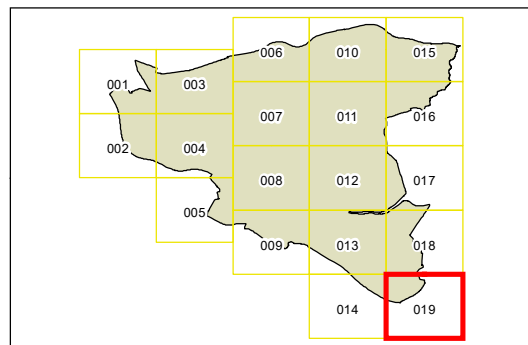
Riparian Corridor

**Landslide Risk Land**

Landslide Risk

**Cadastral**

Base Data 01/06/2016 © Land and Property Information  
 Addendum Data 01/05/2021 © City of Parramatta



Projection: GDA 1994  
Zone 56

Map Identification Number  
6260\_COM\_CL1\_019\_010\_20210514

