




Parramatta Local Environmental Plan 2021

Special Provisions Map
Sun Access Protection Map
Sheet CL2_005



Sun Access Protection - Specified Sites

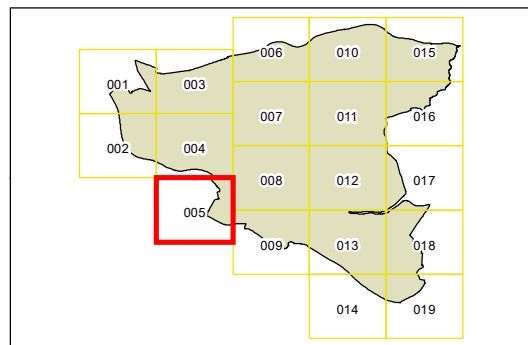
 No Additional Overshadowing

Special Provisions Area

- Area 3
- Area 4
- Area 5
- Area 6
- Area 7
- Area 8
- Area 9
- Area 10
- Area 11
- Area 12
- Area 13
- Area 14
- Area 15
- Area 16
- Area 17
- Area 18

Cadastre

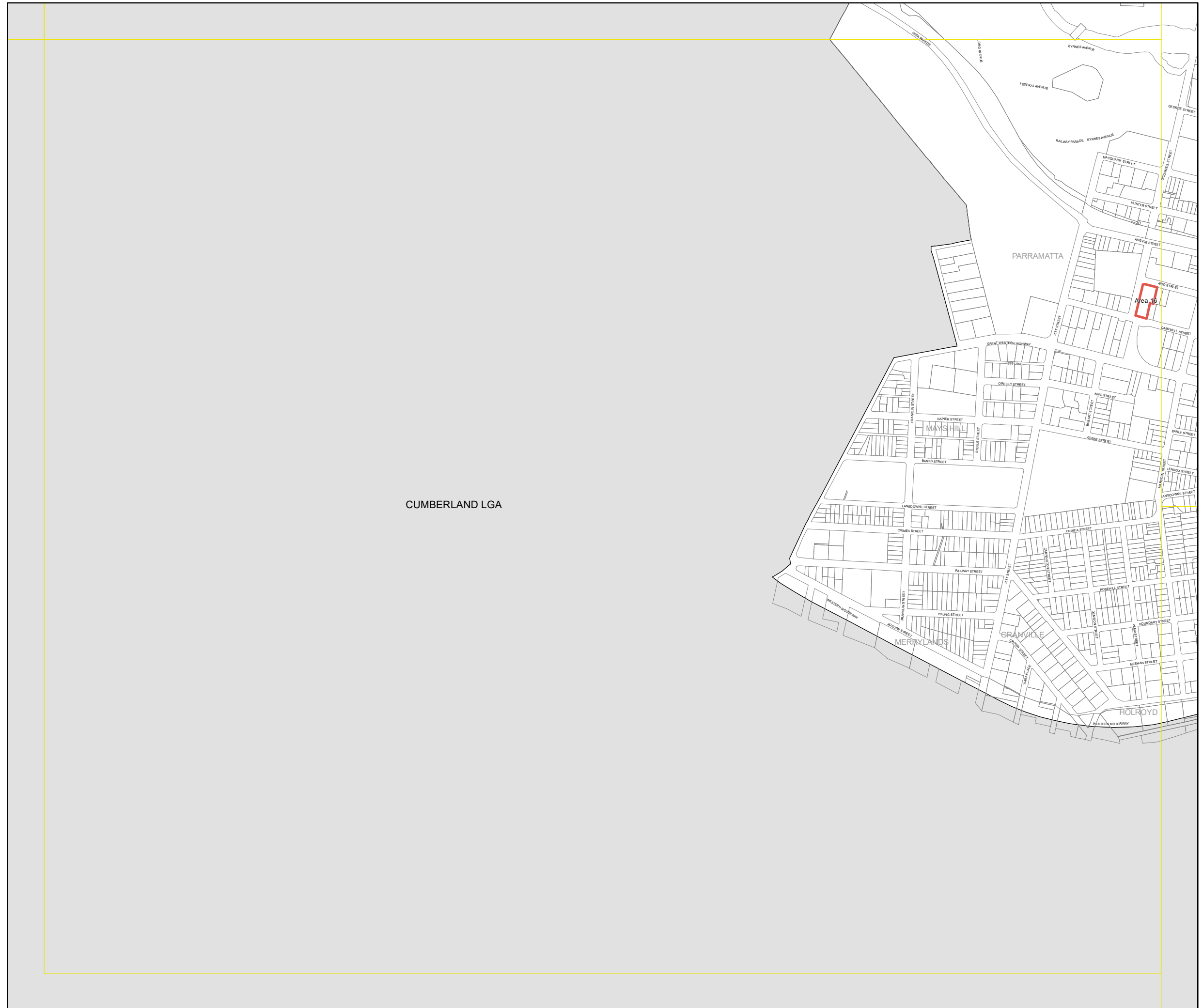
 Base Data 01/06/2016 © Land and Property Information
 Addendum Data 01/05/2021 © City of Parramatta



0 100 200 300 metres
1 : 10,000 @ A3

Projection: GDA 1994
Zone 56

Map Identification Number
6260_COM_CL2_005_010_20210514





Parramatta Local Environmental Plan 2021

Special Provisions Map Sun Access Protection Map Sheet CL2_008

Sun Access Protection - Specified Sites

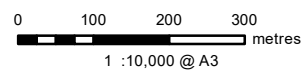
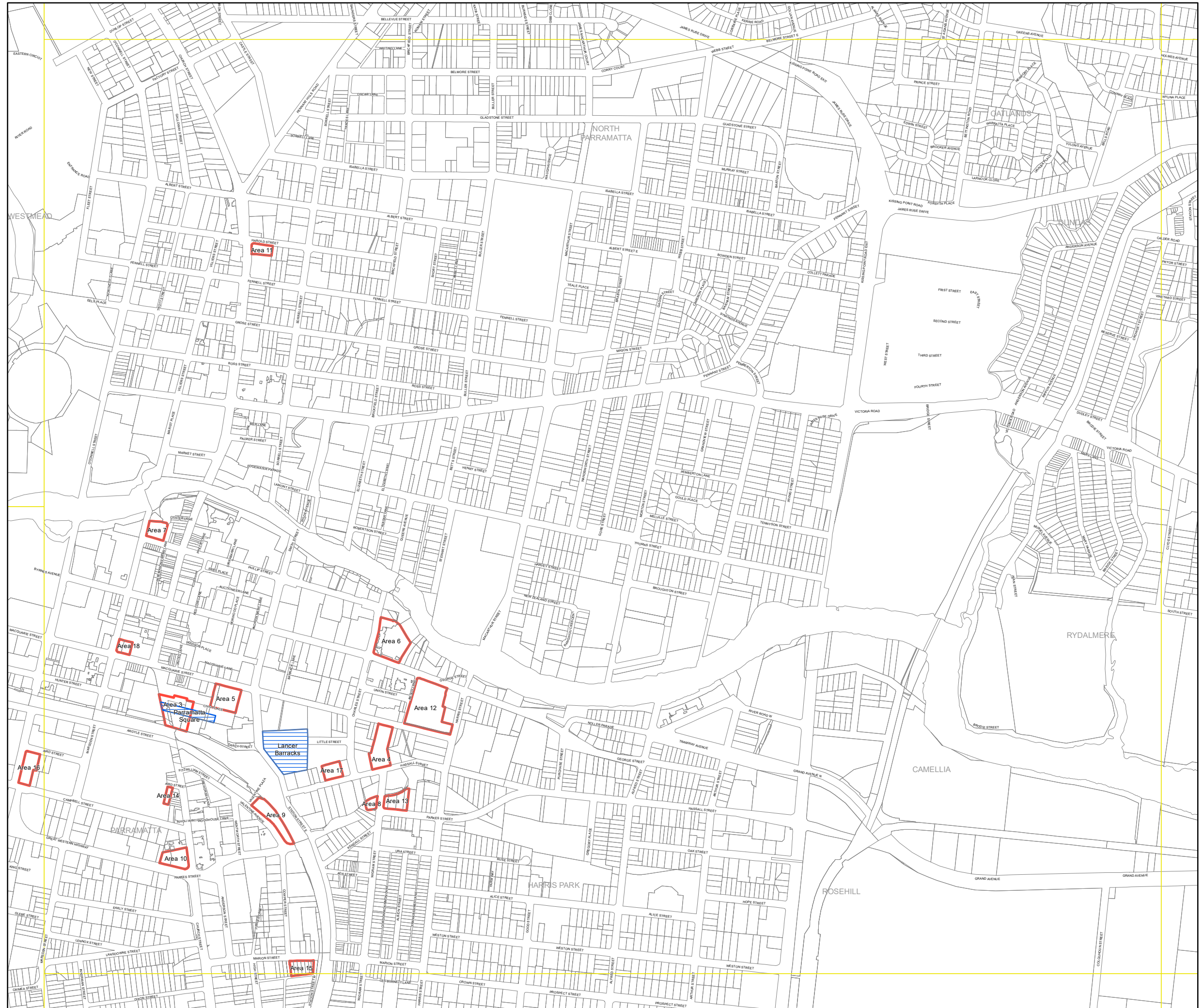
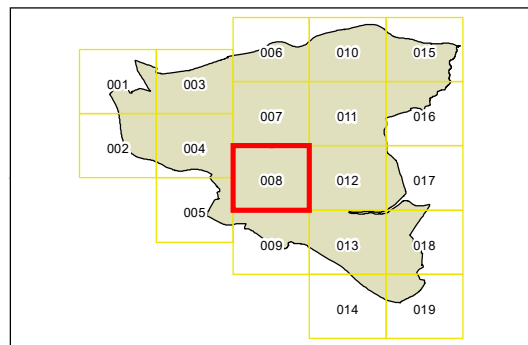
No Additional Overshadowing

Special Provisions Area

- Area 3
- Area 4
- Area 5
- Area 6
- Area 7
- Area 8
- Area 9
- Area 10
- Area 11
- Area 12
- Area 13
- Area 14
- Area 15
- Area 16
- Area 17
- Area 18

Cadastre

Base Data 01/06/2016 © Land and Property Information
 Addendum Data 01/05/2021 © City of Parramatta



Projection: GDA 1994
Zone 56

Map Identification Number

6260_COM_CL2_008_010_20210514



Parramatta Local Environmental Plan 2021

Special Provisions Map
Sun Access Protection Map
Sheet CL2_009

Sun Access Protection - Specified Sites

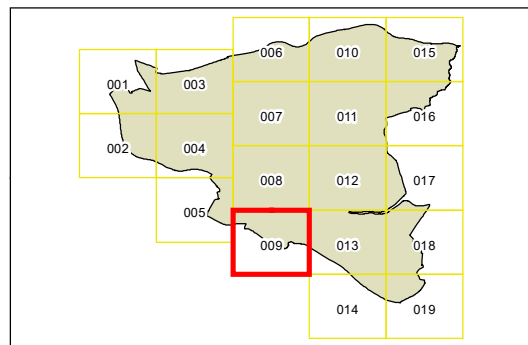
No Additional Overshadowing

Special Provisions Area

- Area 3
- Area 4
- Area 5
- Area 6
- Area 7
- Area 8
- Area 9
- Area 10
- Area 11
- Area 12
- Area 13
- Area 14
- Area 15
- Area 16
- Area 17
- Area 18

Cadastral

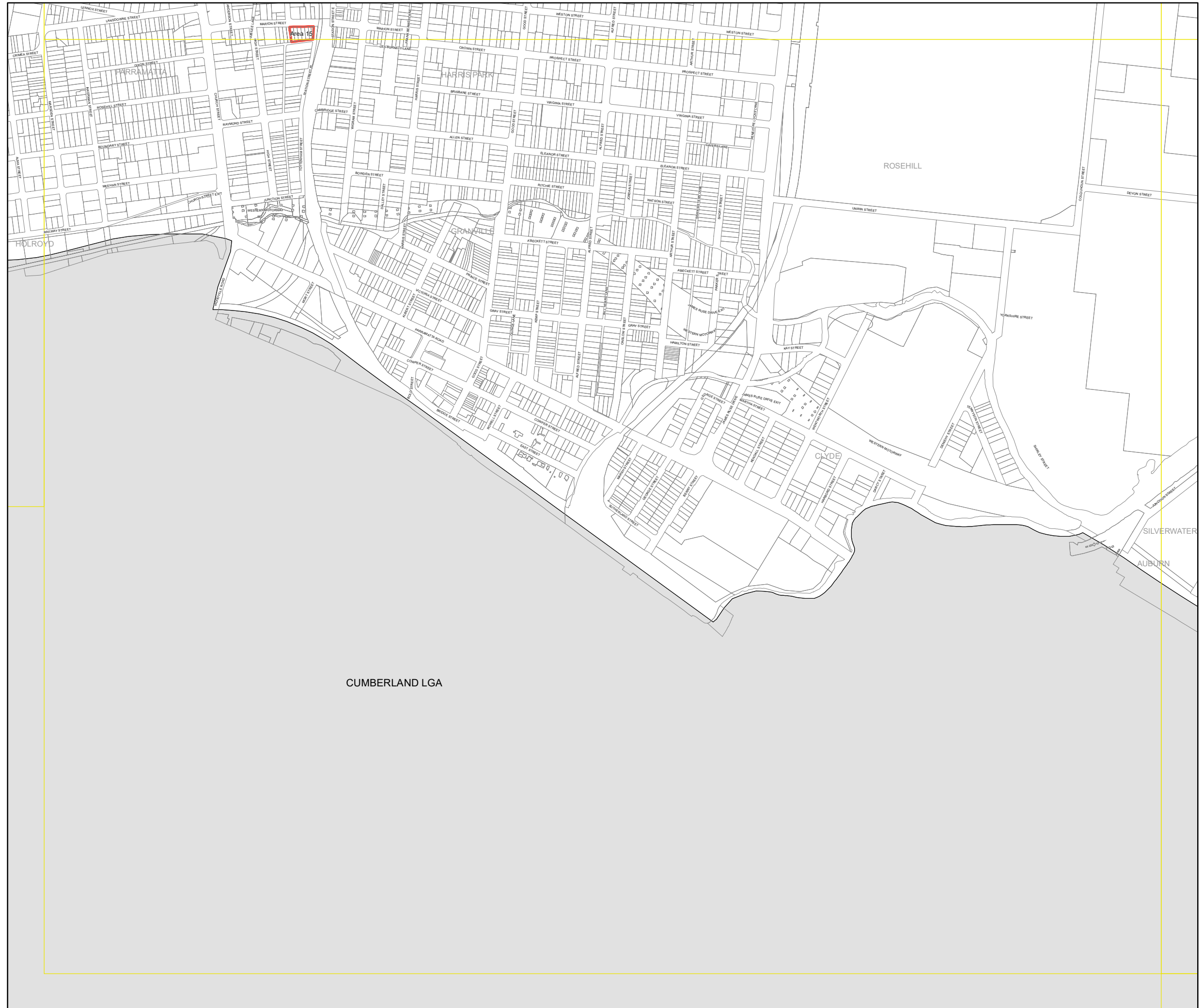
Base Data 01/06/2016 © Land and Property Information
 Addendum Data 01/05/2021 © City of Parramatta



0 100 200 300 metres
1 : 10,000 @ A3

Projection: GDA 1994
Zone 56

Map Identification Number
6260_COM_CL2_009_010_20210514



CUMBERLAND LGA