













- LEGEND**
-  Existing bus stop
 -  Light rail
Stage 2 preferred route
 -  Ferry stop
Sydney Olympic Park
 -  Future light rail stop
(Indicative only)
 -  **Project 1**
Hill Road and Bennelong Parkway intersection upgrade
Works include:
- Signalised intersection
- Shared path and designated crossing points
- Improved stormwater infrastructure
- Road rehabilitation
Status - Construction in progress (target completion October 2023)
Project cost - \$4,000,000.00
 -  **Project 2**
Half Street intersection upgrade
Works include:
- Traffic islands for safe pedestrian and cyclist crossing
Status - Detailed Design 90% complete
Project cost - \$275,000.00
 -  **Project 3**
Hill Road public domain and stormwater drainage improvements
Works include:
- Stormwater drainage catchment study
- Stormwater drainage improvement solutions
- Public domain improvement (including civil and landscape works)
Status - Procurement of external consultant in progress
Project cost - \$500,000.00 (estimate) for flood study
\$7,500,000.00 (estimate) for masterplan execution
 -  **Project 4**
Bennelong Bridge project (new pedestrian and cyclist bridge)
Works include:
- New pedestrian and cyclist bridge over Haslams Creek and refuge island at Wentworth Common
Status - Detailed design 90% complete - public exhibition on the EIS (Environmental Impact Statement) this quarter
Project cost - TBC during detail design
 -  **Project 5**
Bennelong Parkway cyclist and pedestrian upgrade
Works include:
- New separated pedestrian and cyclist paths with tree planting
Status - Concept design complete - public exhibition on concept design this quarter
Project cost - TBC during detail design
 -  **Project 6**
Burroway and Hill Road roundabout
Works include:
- Construction of new roundabout
Status - Detailed design complete
Project Cost - TBC



LEGEND

Light rail
Stage 2 preferred route

Heavy rail stop
Sydney Olympic Park

Future light rail stop
(Indicative only)

Project 7 (By others)
Upgrade of Hill Road Intersection at Carter Street / Parramatta Road
Works include:
- Road widening
- Footpath widening
- Street lighting upgrade from Parramatta Road to Old Hill Link
Status - Detailed design complete
Project cost - By TfNSW.

Project 8
Carter Street cycleway and pedestrian bridges
Works include:
- Pedestrian and cyclist bridges over Haslams Creek and Hill Road
- Active transport link from Haslams Creek to Carter Street
- Proposed separated on road cycleway on Carter Street
Status - Hill Road bridge - detailed design 90% complete
Haslams Creek bridge - design on hold pending interface agreement
Carter Street cycleway - detailed design in progress
Signals - concept design awaiting approval from SOPA & TfNSW
Project Cost - \$15,000,000.00

Project 9
Hill Road Street lighting upgrade
Works include:
- Street lighting upgrade
- Upgrade between Old Hill Link to Holker Street
Status - Lighting design complete
Project Cost - \$1,000,000.00

Project 10
Road rehabilitation at Hill and Holker Road intersection
Status - Construction complete
Project Cost - \$150,000.00