


PARRAMATTA SQUARE & CENTENARY SQUARE ACTIVATION GUIDELINES



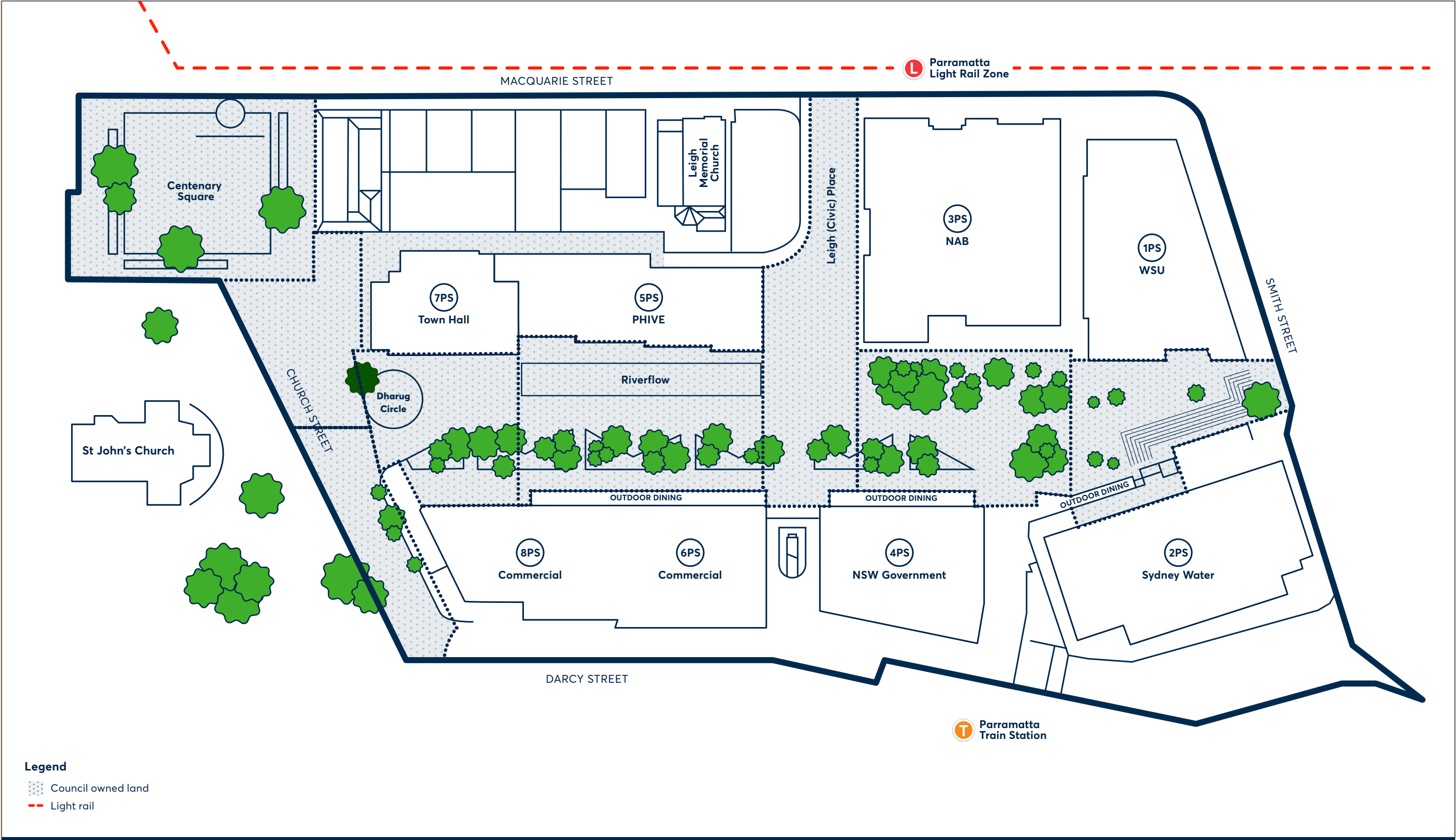
**WHERE IT'S
PARRAMATTA**

CONTENTS

Parramatta Square & Centenary Square Precinct	2
Precinct Activity Zones	3
Precinct In-house Facilities	4
Precinct Weight Loads	5
Precinct Vehicle Access	6
Emergency Vehicle Access	7
Activity Zone 1: Amphitheatre	8
Activity Zone 2: Station Square	11
Activity Zone 3: Civic Link	14
Activity Zone 4: PHIVE Forecourt	19
Activity Zone 5: Dharug Circle	24
Activity Zone 6: Church Street Breezeway	29
Activity Zone 7: Town Hall Forecourt	34
Activity Zone 8: Centenary Square	39



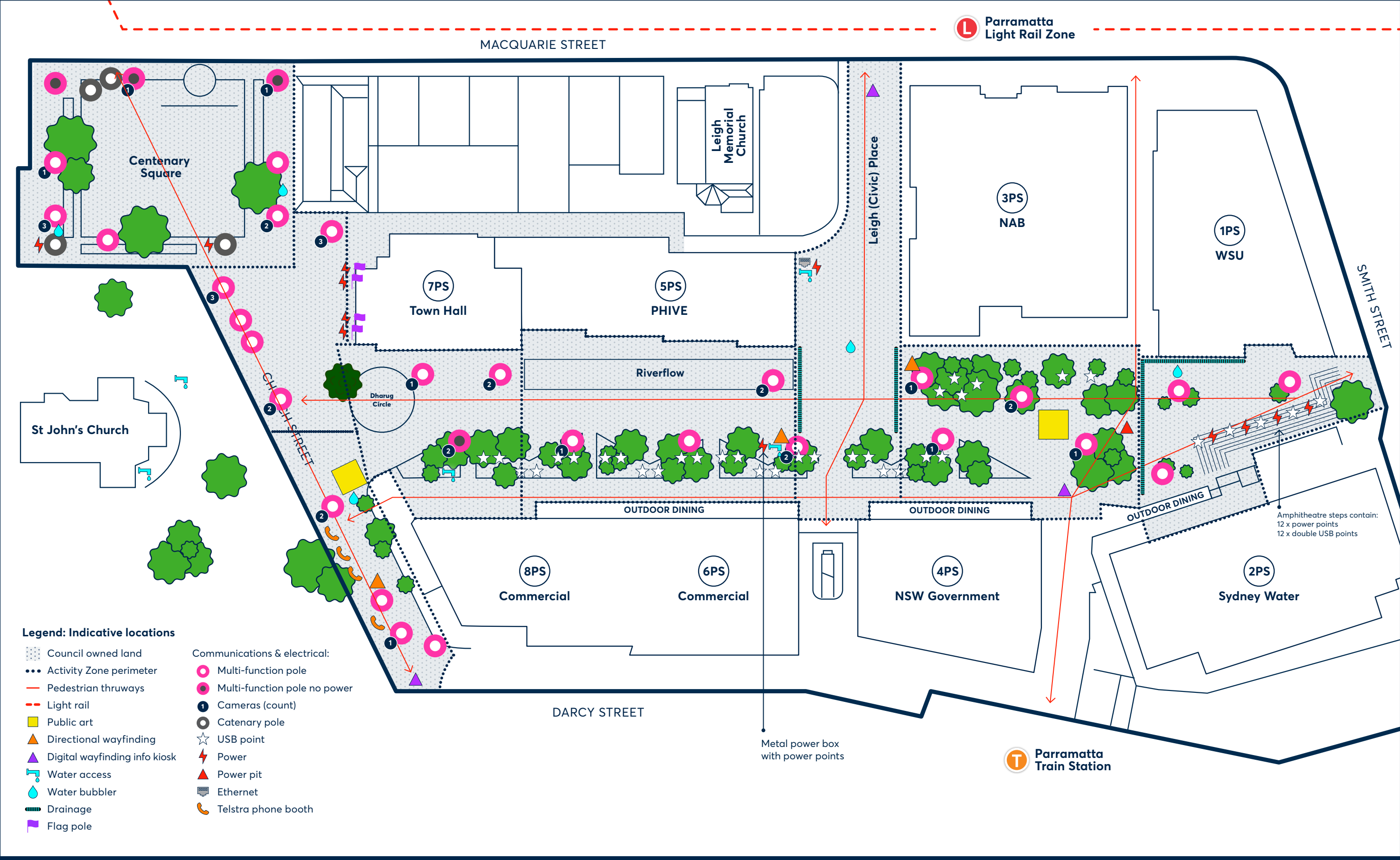
Parramatta Square & Centenary Square Precinct



Precinct Activity Zones



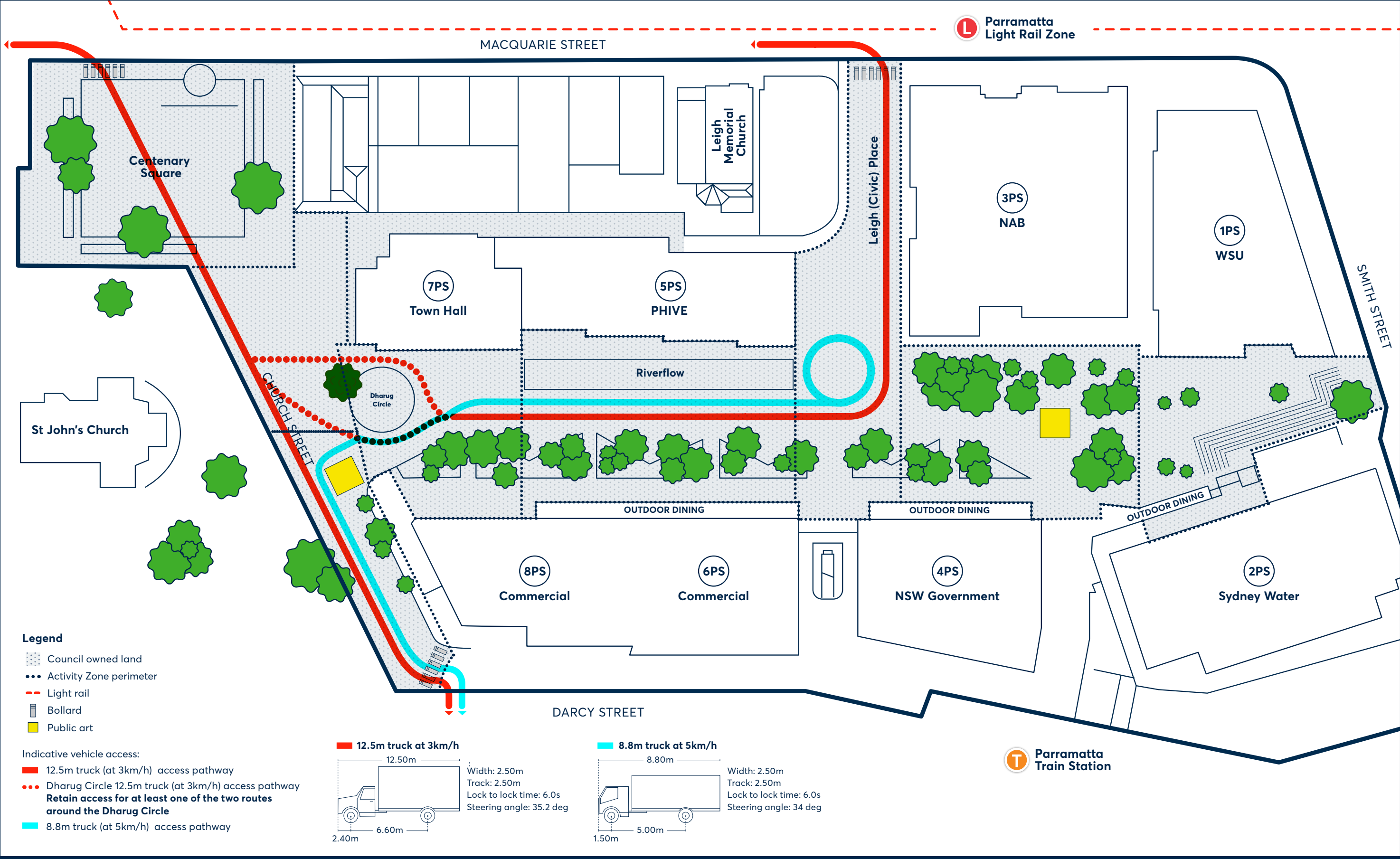
Precinct In-house Facilities



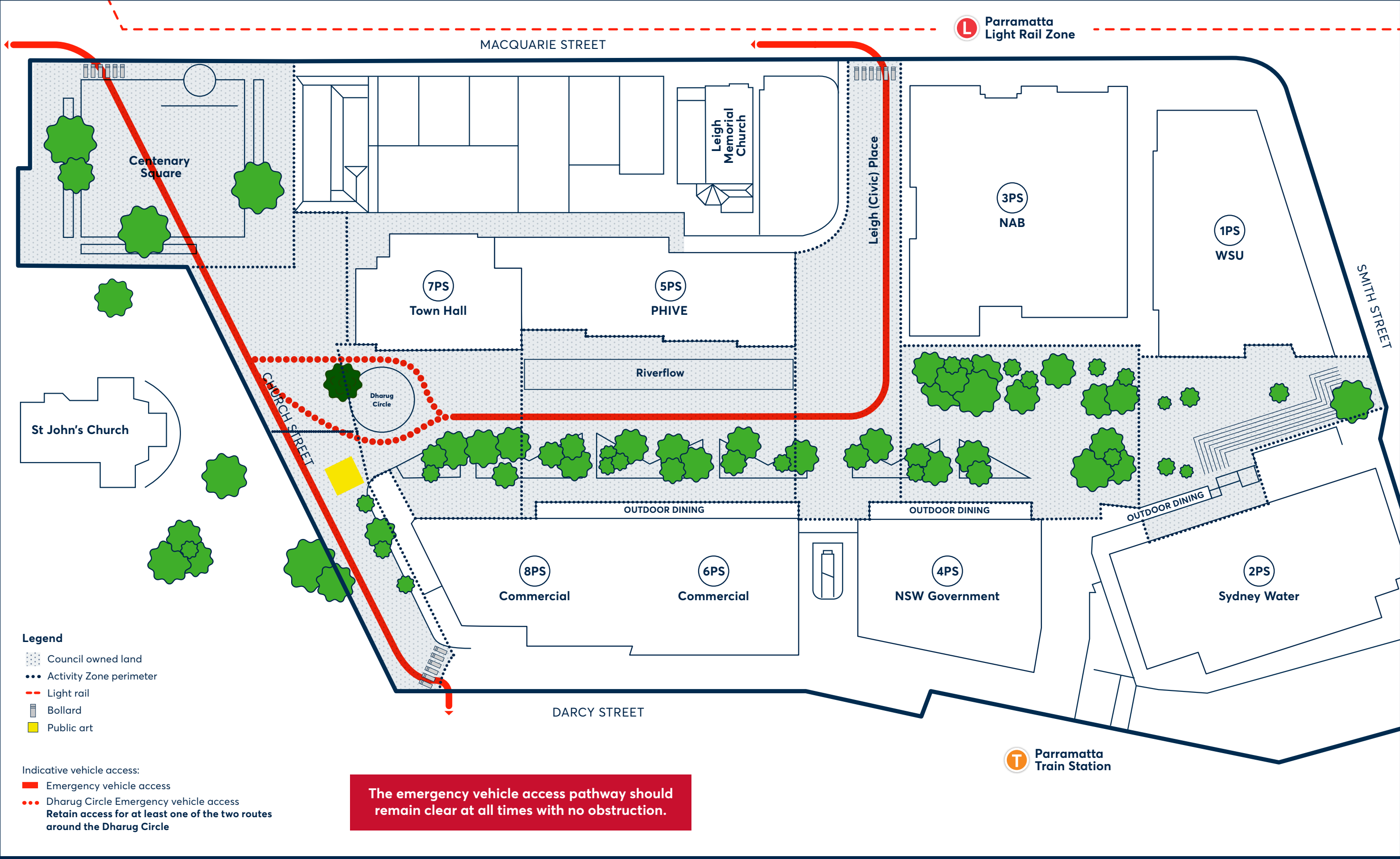
Precinct Weight Loads



Precinct Vehicle Access



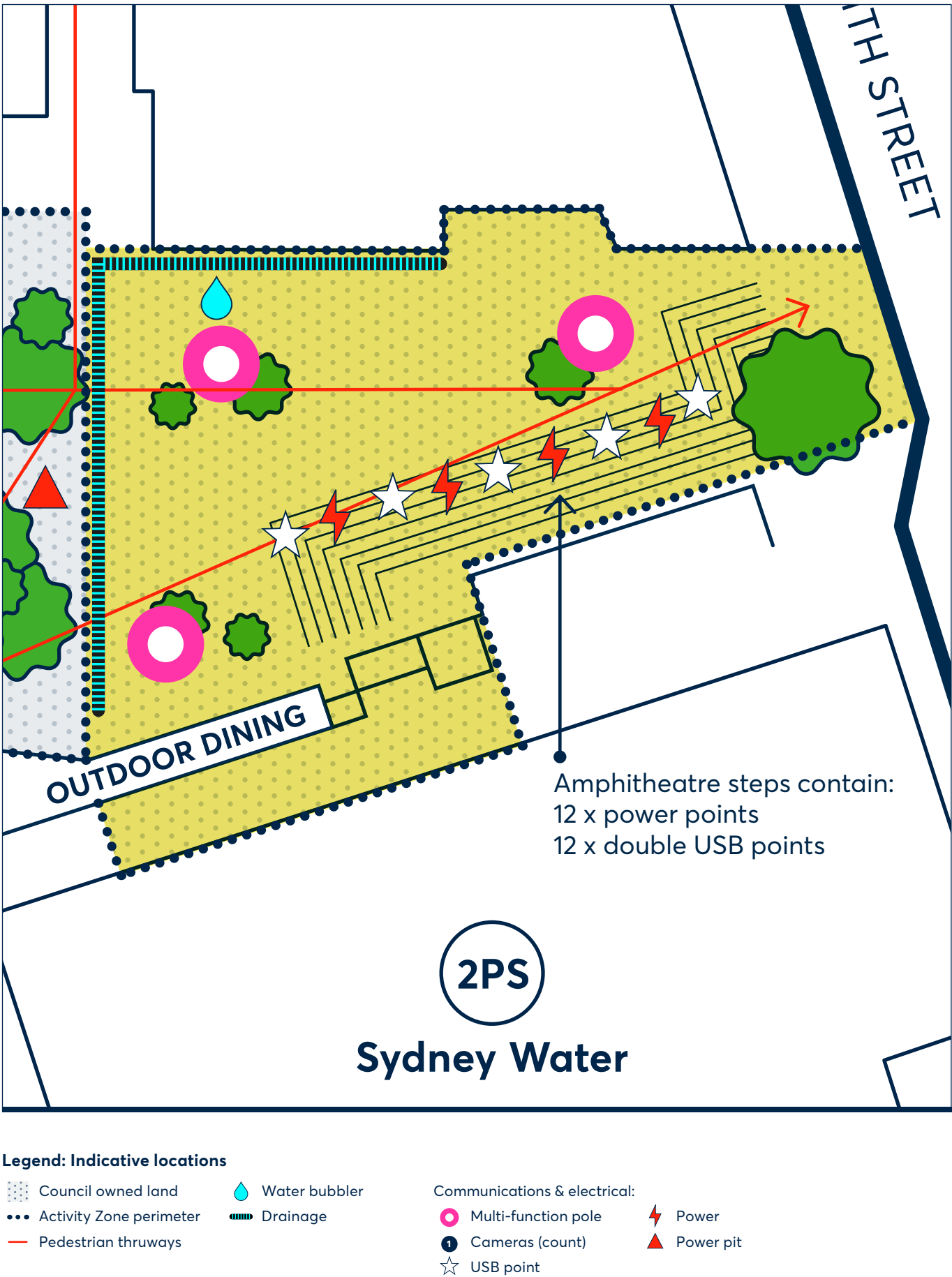
Precinct Emergency Vehicle Access



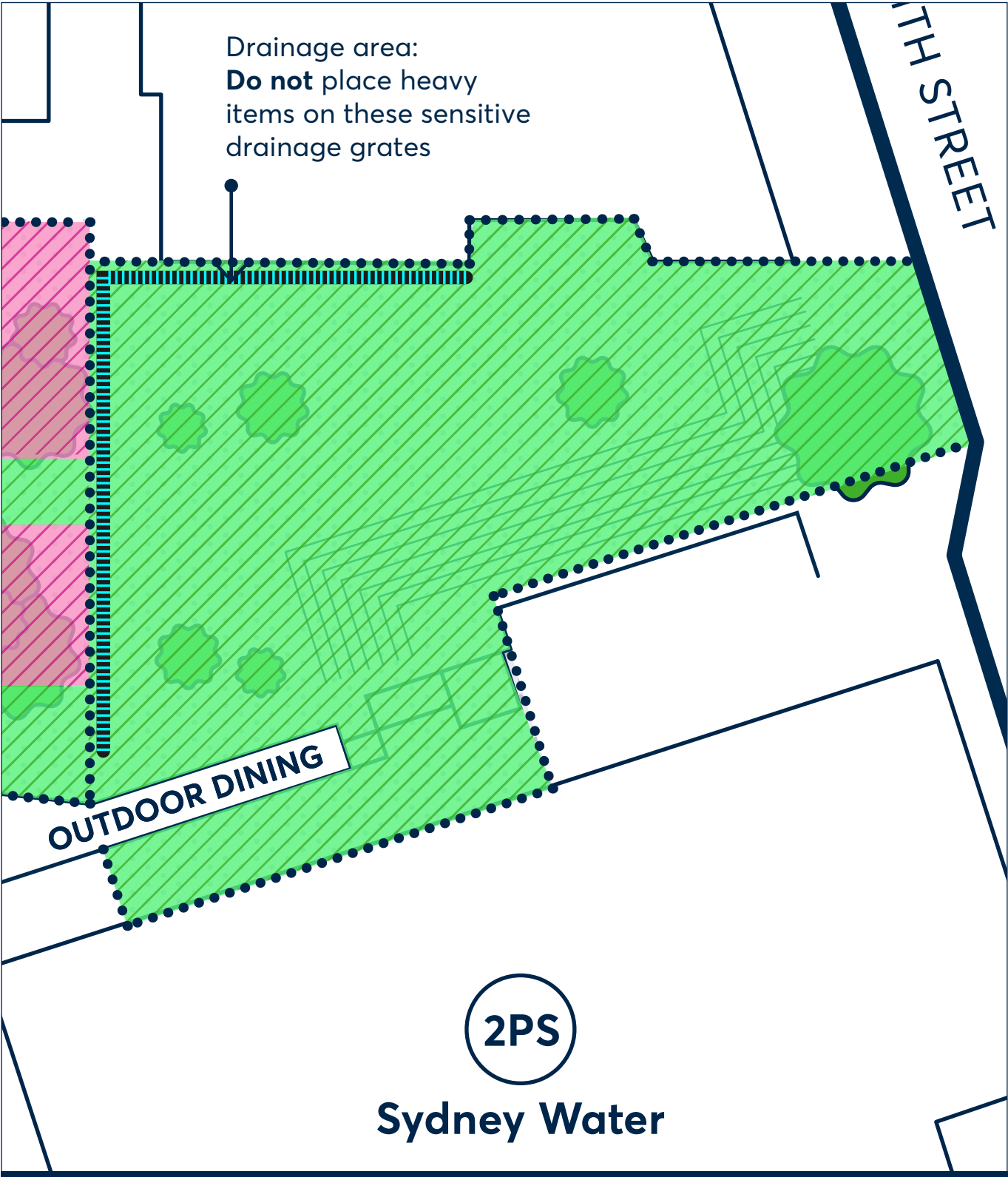
Activity Zone 1: Amphitheatre



Activity Zone 1: In-house facilities



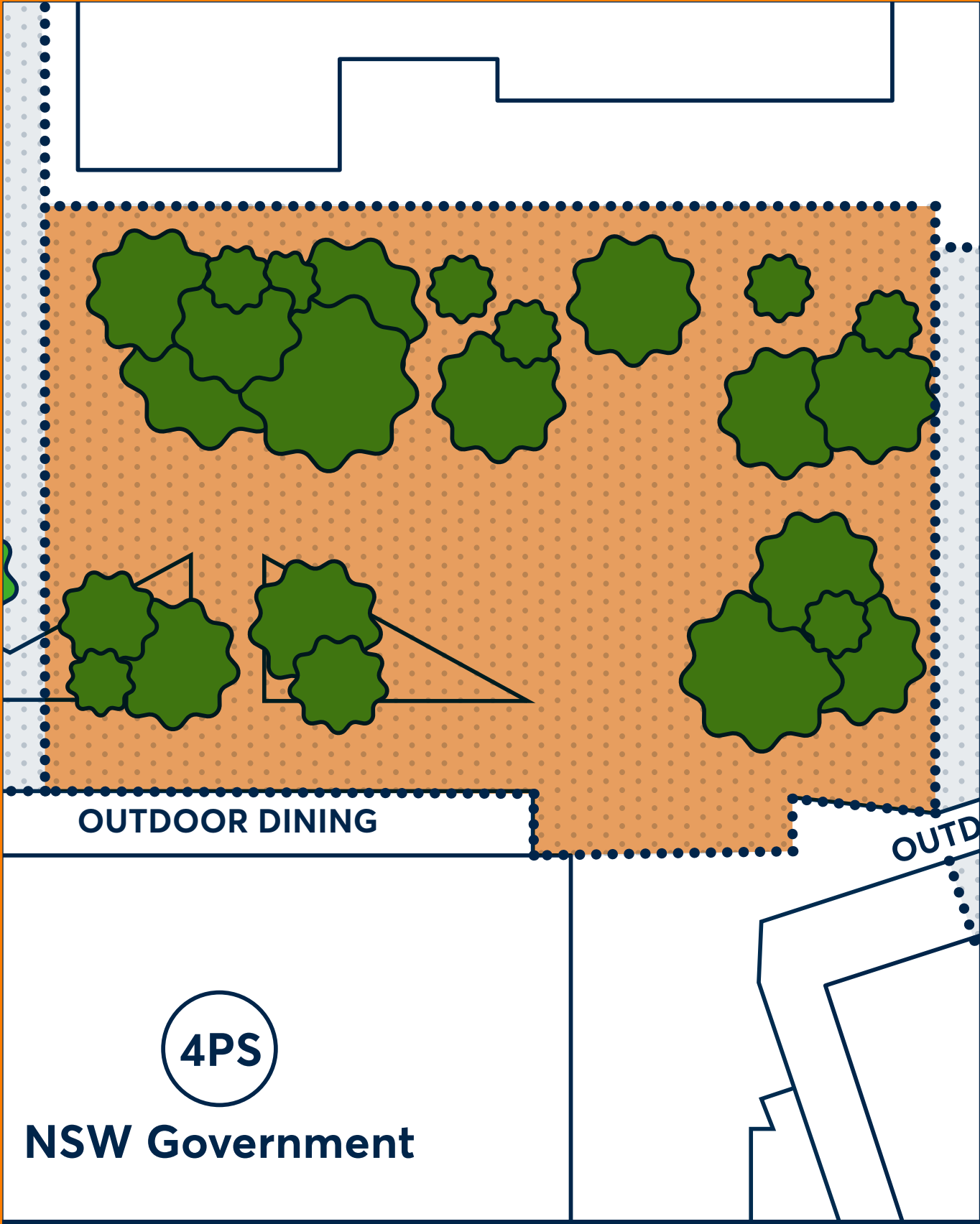
Activity Zone 1: Weight loads



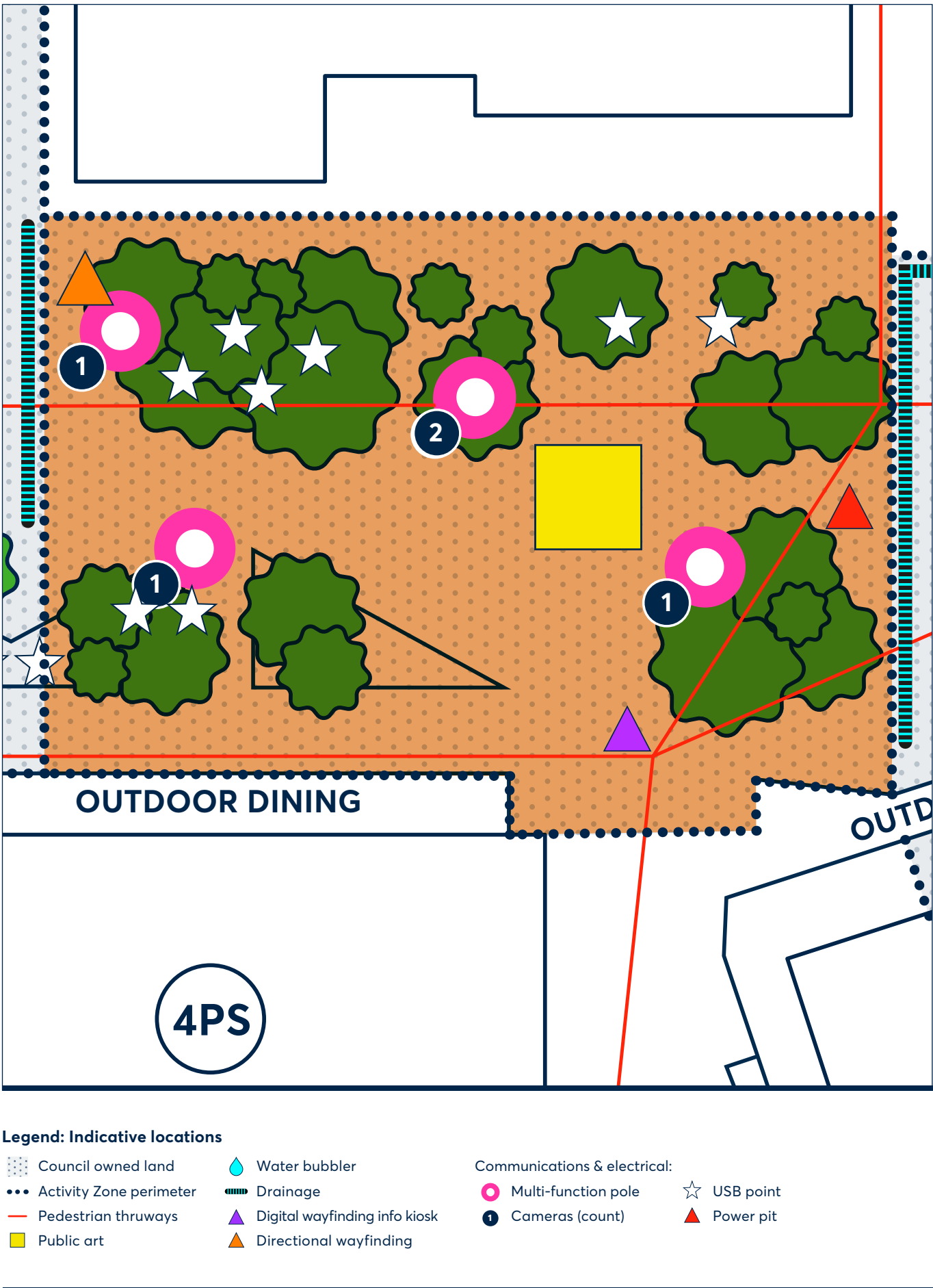
Legend

- | | |
|-------------------------|---------------|
| Council owned land | Weight loads: |
| Activity Zone perimeter | 34.2kPa |
| Drainage | 20kPa |

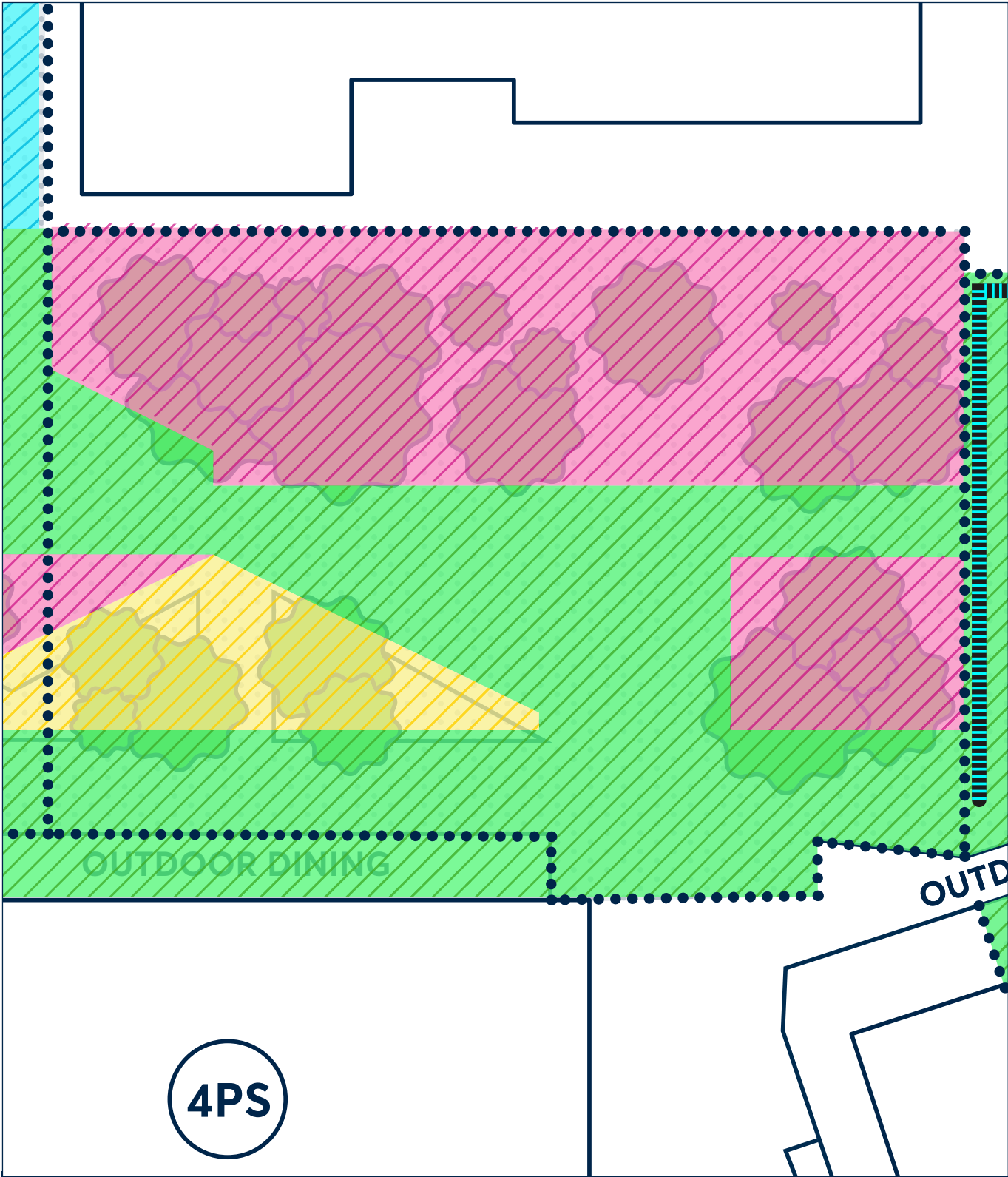
Activity Zone 2: Station Square



Activity Zone 2: In-house facilities



Activity Zone 2: Weight loads



Legend

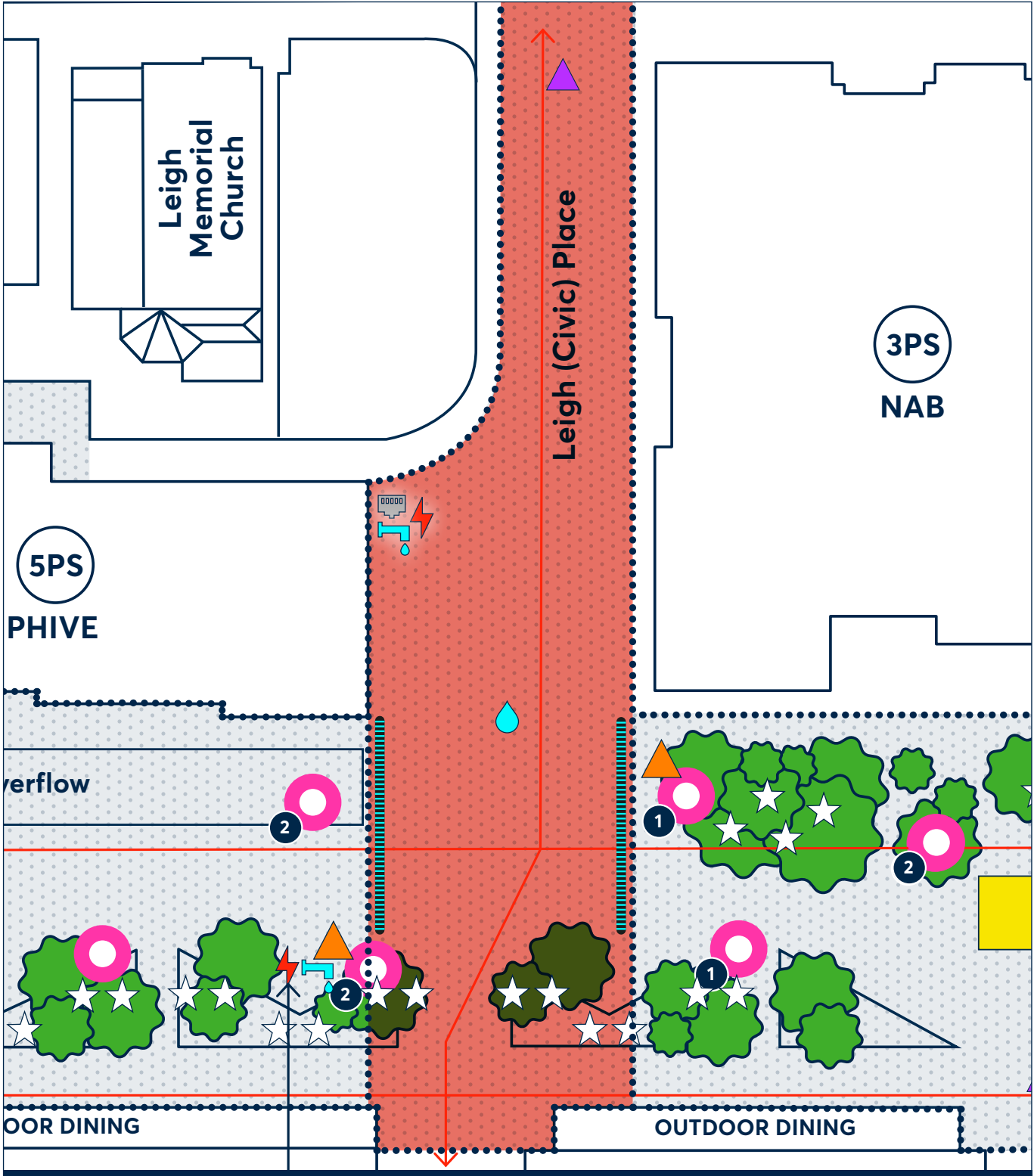
- Council owned land
- Activity Zone perimeter

Weight loads:		
40kPa	34.2kPa	22.7kPa
		20kPa

Activity Zone 3: Civic Link



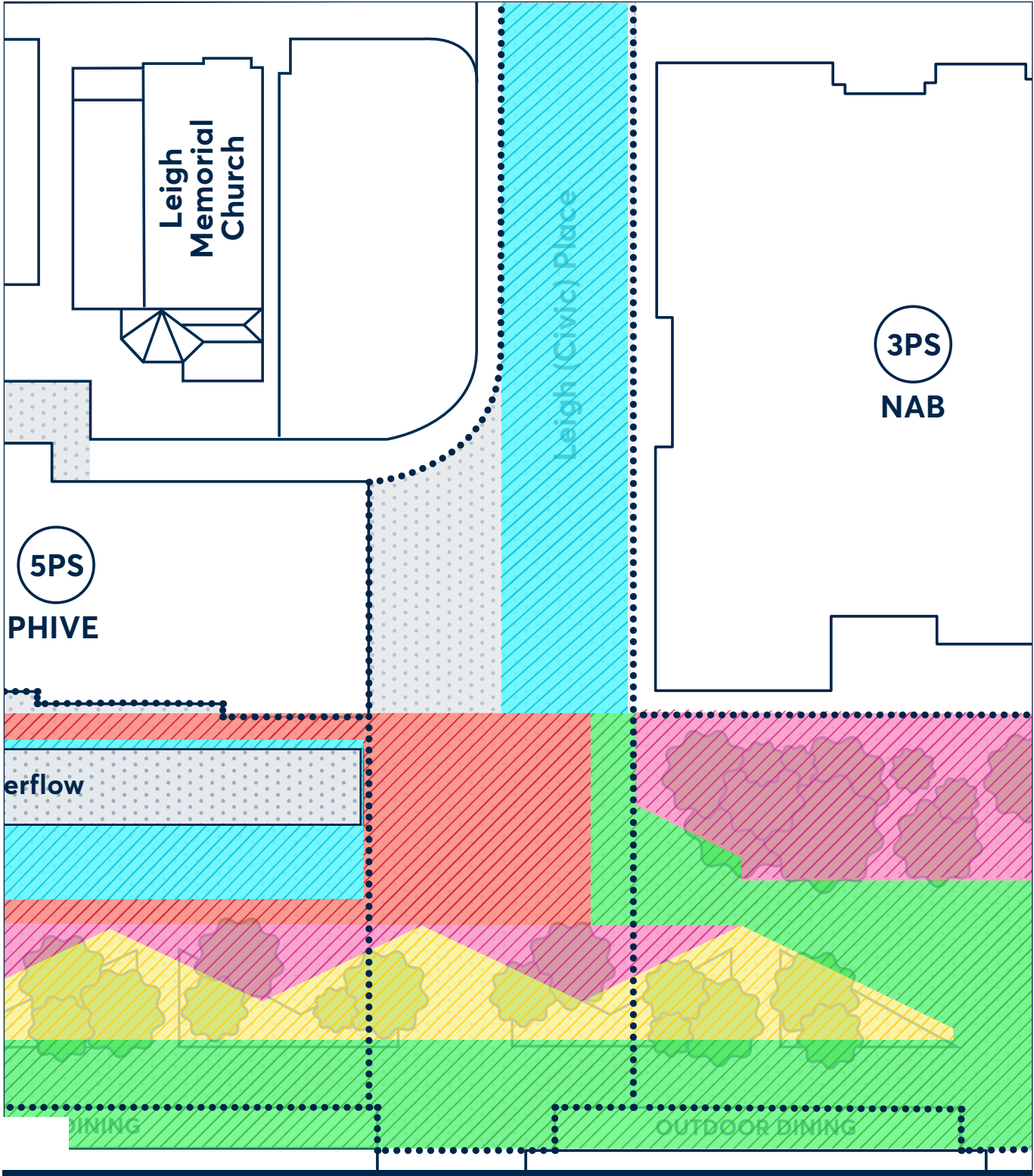
Activity Zone 3: In-house facilities



Legend: Indicative locations

- | | | |
|--|---|--|
| <ul style="list-style-type: none"> Council owned land Activity Zone perimeter Pedestrian thruways Public art | <ul style="list-style-type: none"> Directional wayfinding Digital wayfinding info kiosk Water access Drainage | <p>Communications & electrical:</p> <ul style="list-style-type: none"> Multi-function pole Cameras (count) USB point Power Ethernet |
|--|---|--|

Activity Zone 3: Weight loads



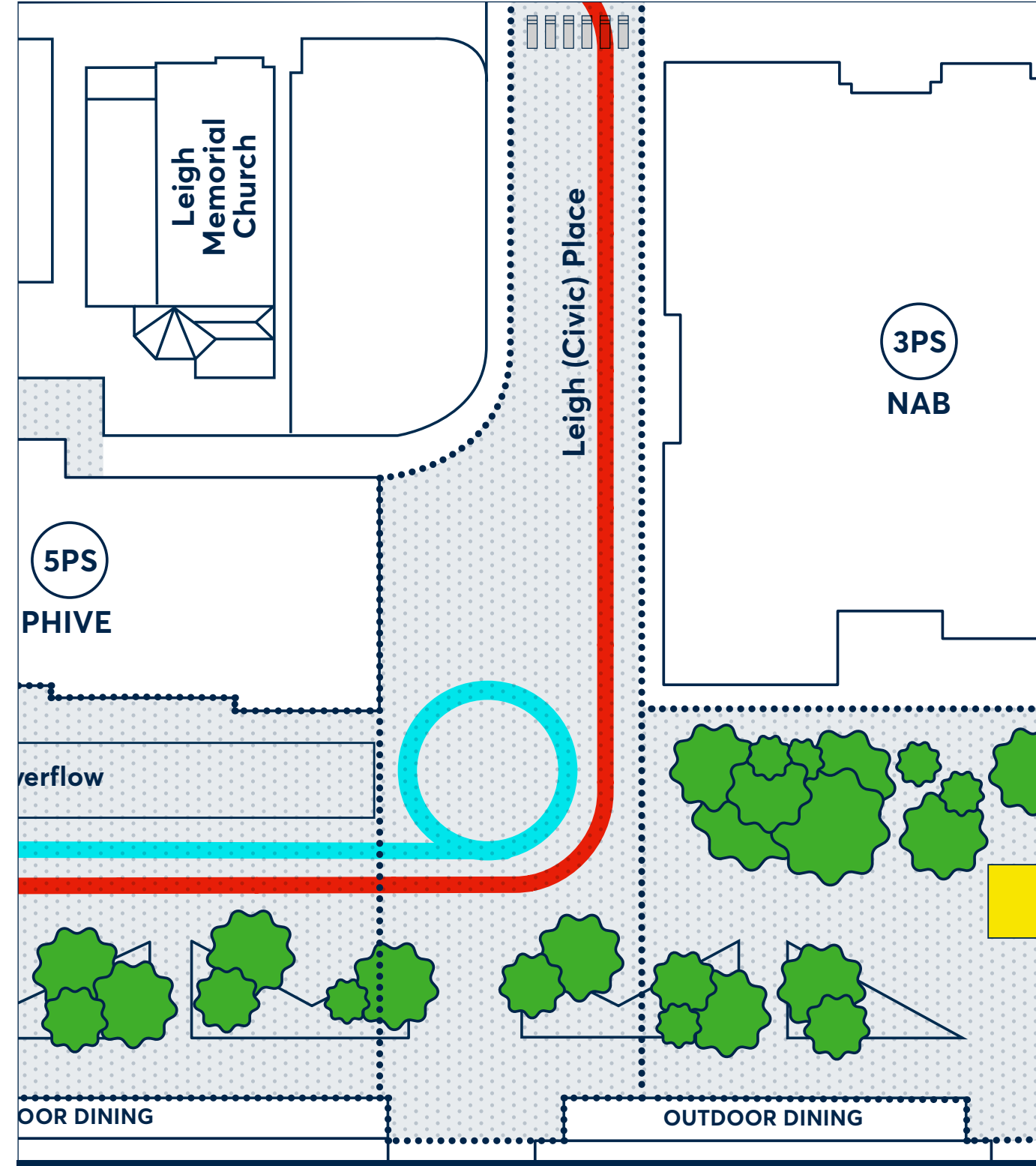
Legend

- Council owned land
- Activity Zone perimeter

Weight loads:

- 40kPa
- 22.7kPa
- 34.2kPa
- 25kPa
- 20kPa

Activity Zone 3: Vehicle access



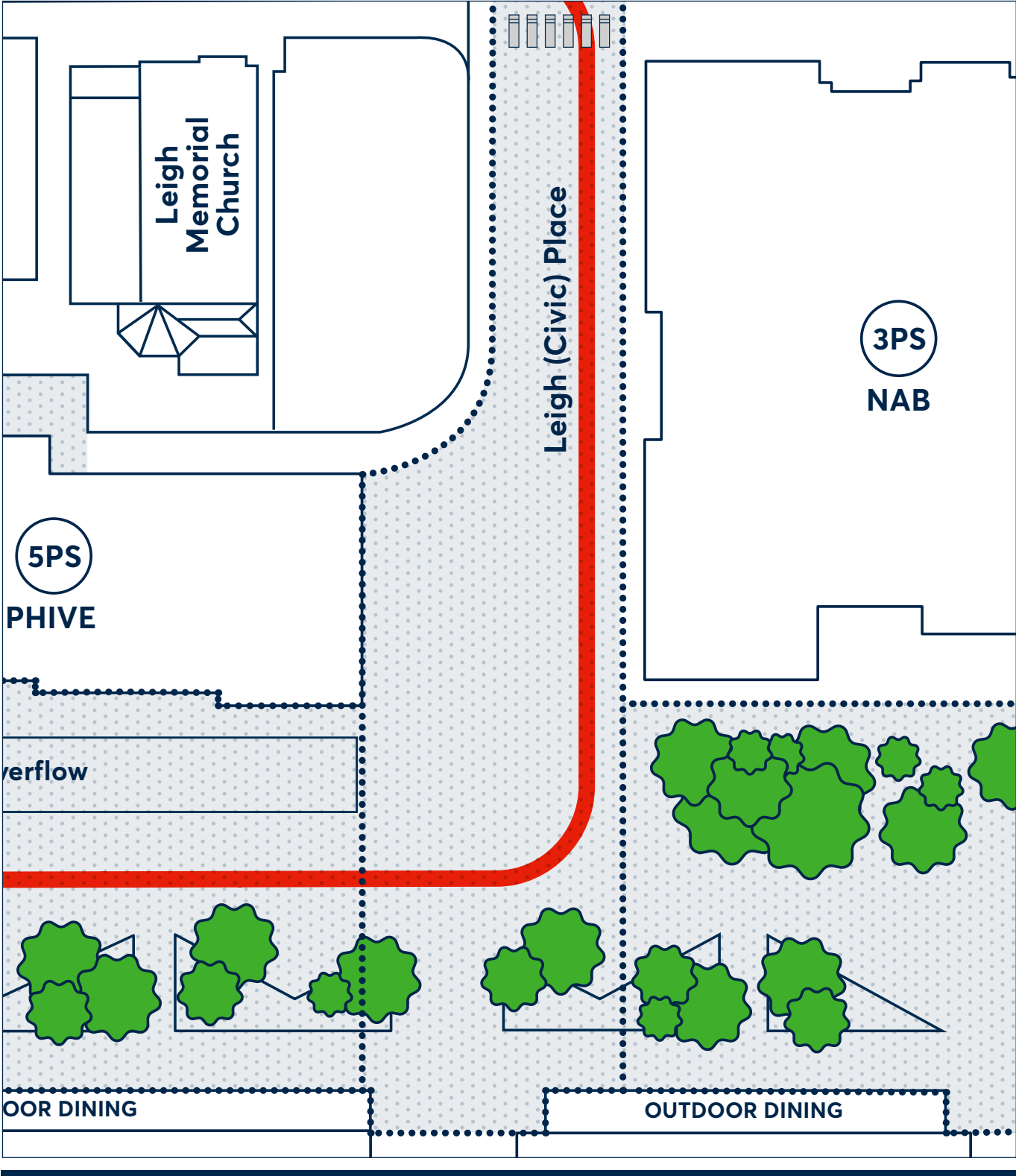
Legend

- Council owned land
- Activity Zone perimeter
- Bollard
- Public art

Indicative vehicle access:

- 12.5m truck (at 3km/h) access pathway
- 8.8m truck (at 5km/h) access pathway

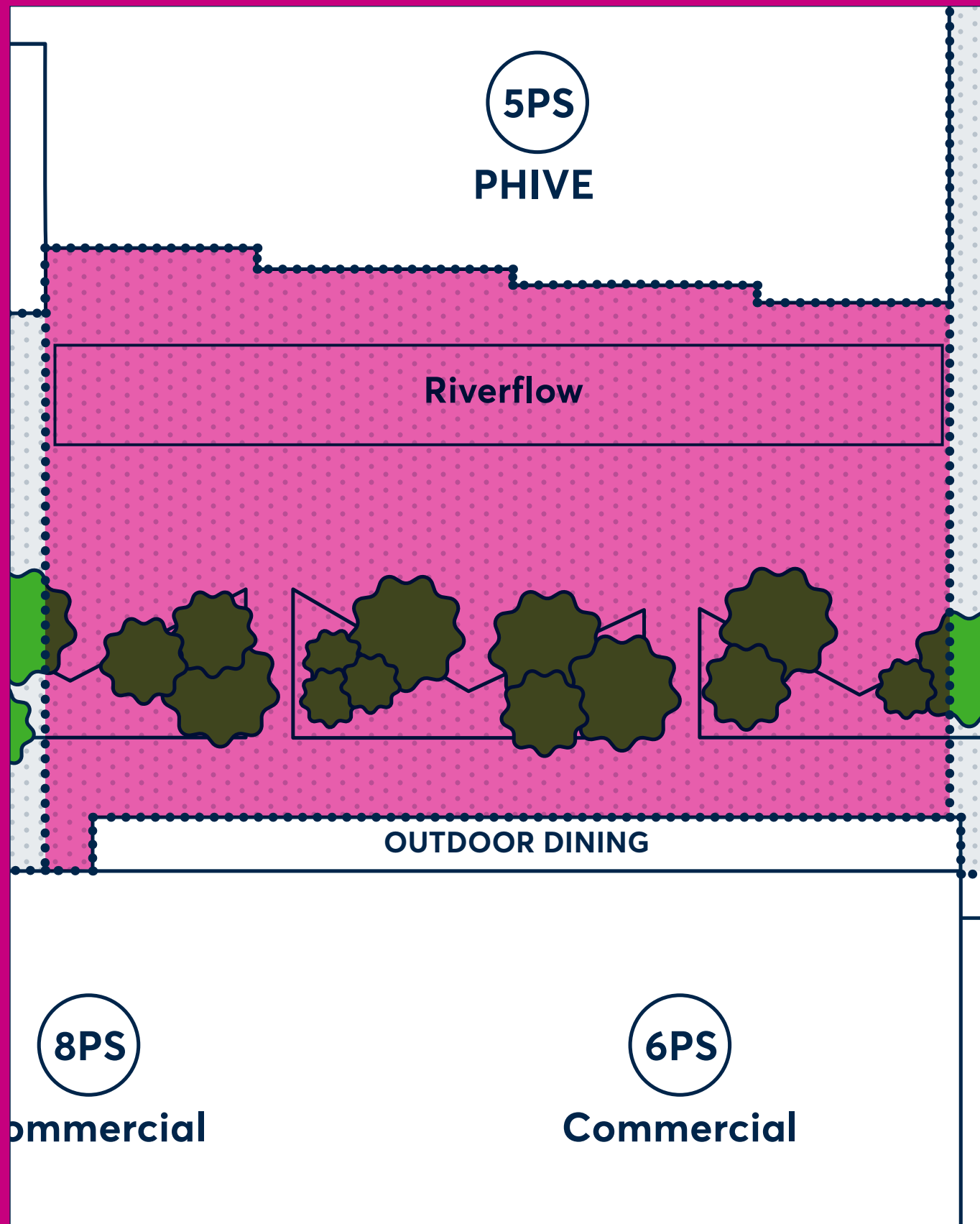
Activity Zone 3: Emergency vehicle access



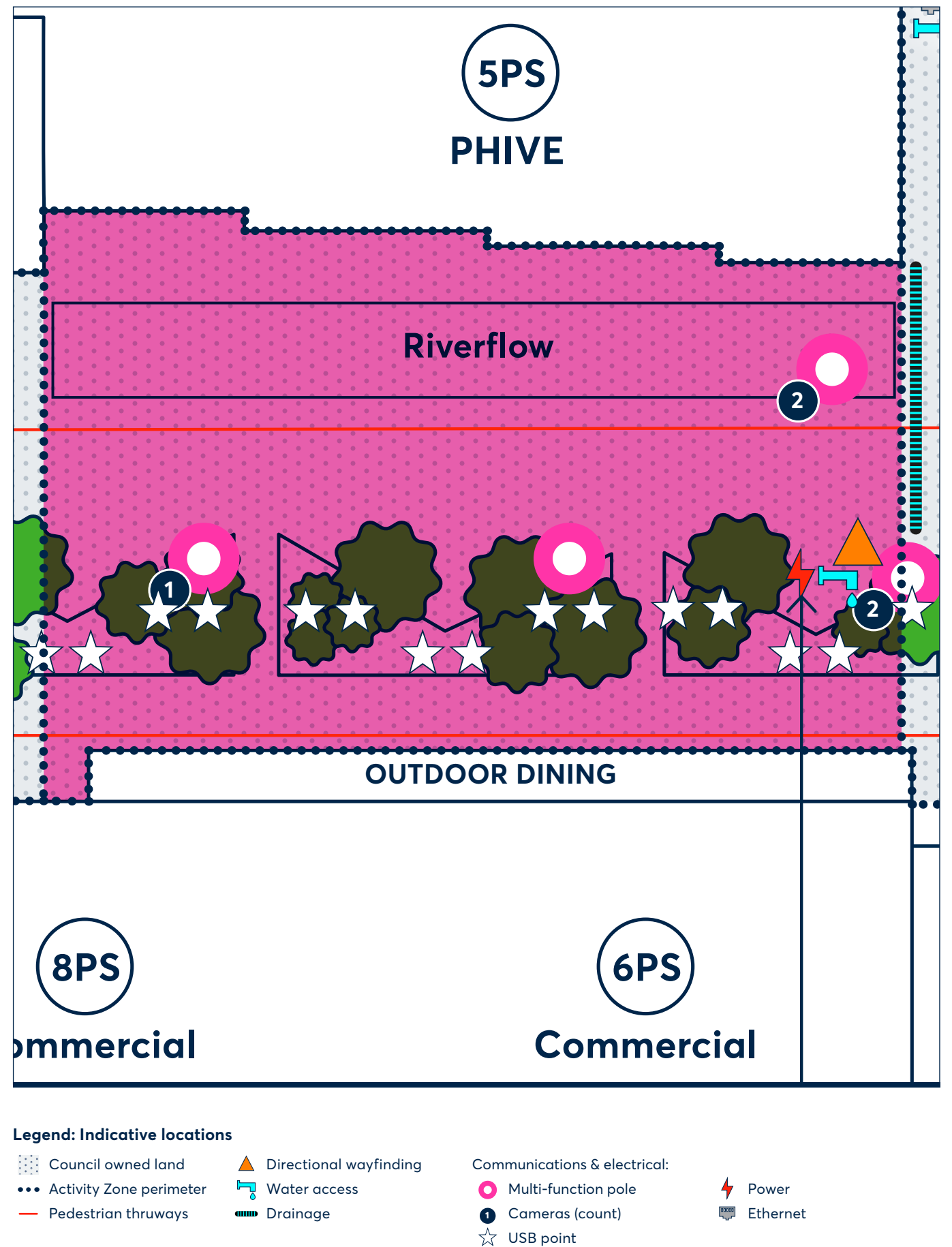
Legend

- Council owned land
- Activity Zone perimeter
- Public art
- Indicative vehicle access: Emergency vehicle access

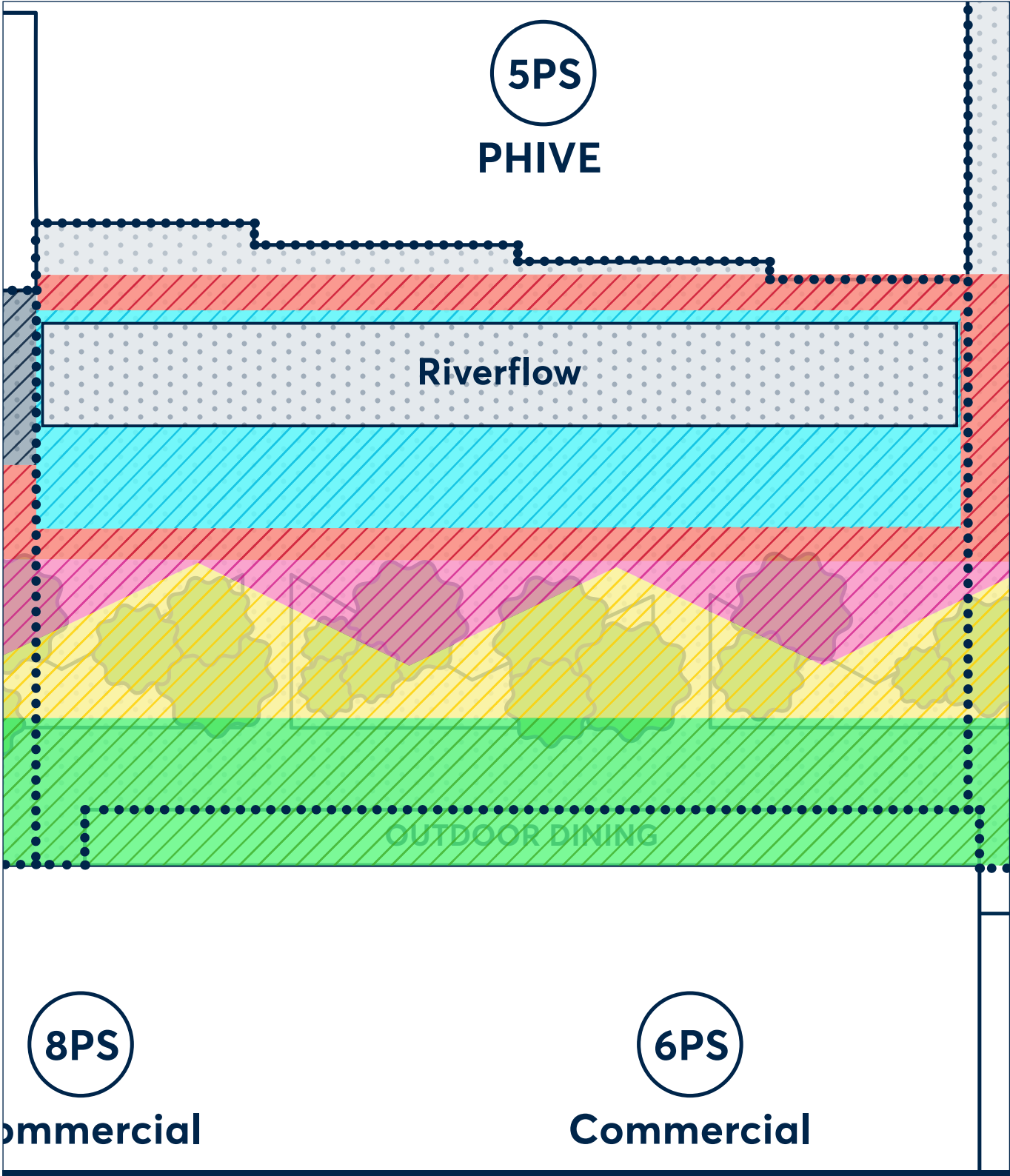
Activity Zone 4: PHIVE Forecourt



Activity Zone 4: In-house facilities



Activity Zone 4: Weight loads



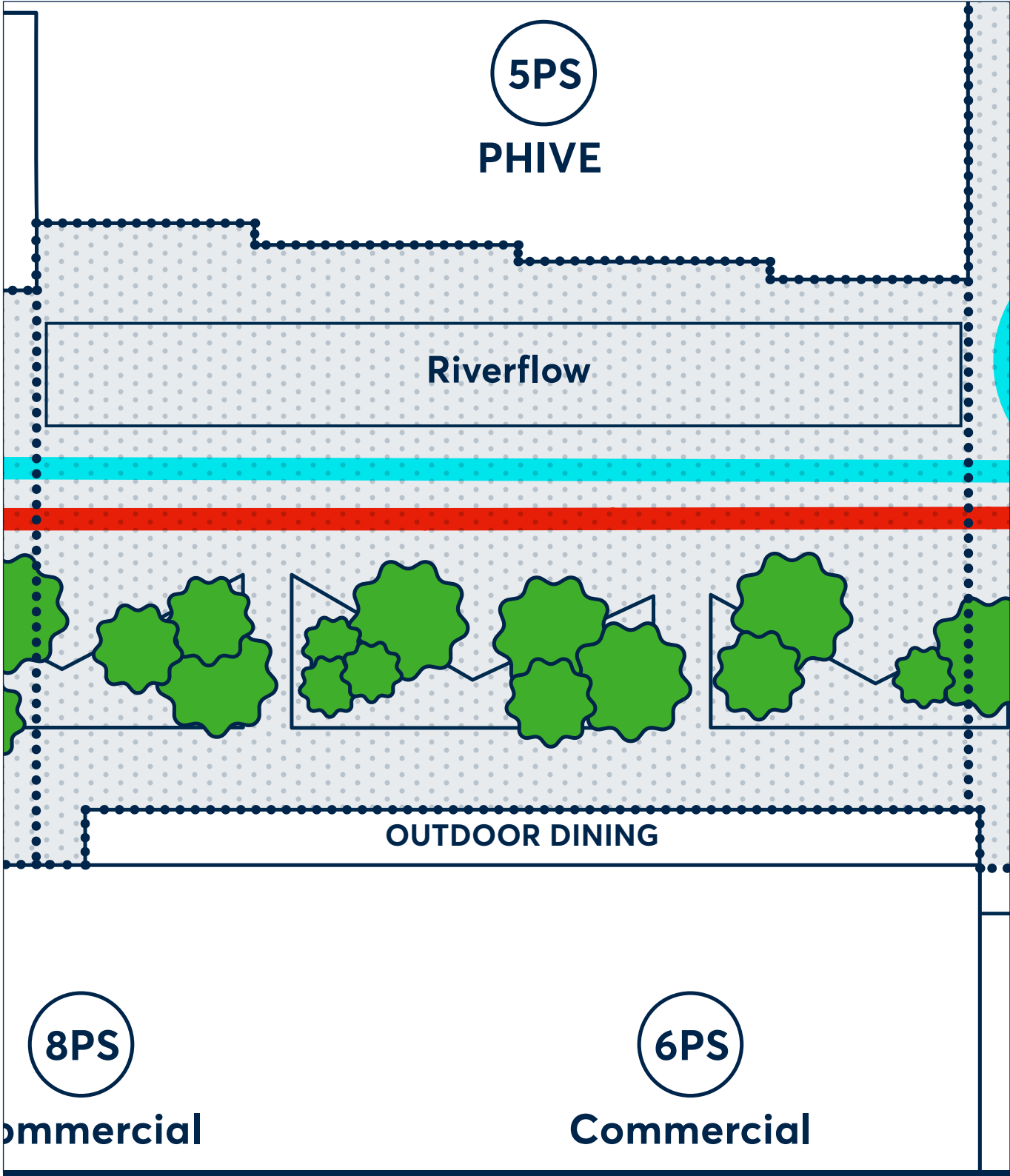
Legend

- Council owned land
- Activity Zone perimeter

Weight loads:

- 40kPa
- 34.2kPa
- 25kPa
- 22.7kPa
- 20kPa
- Slab on ground

Activity Zone 4: Vehicle access



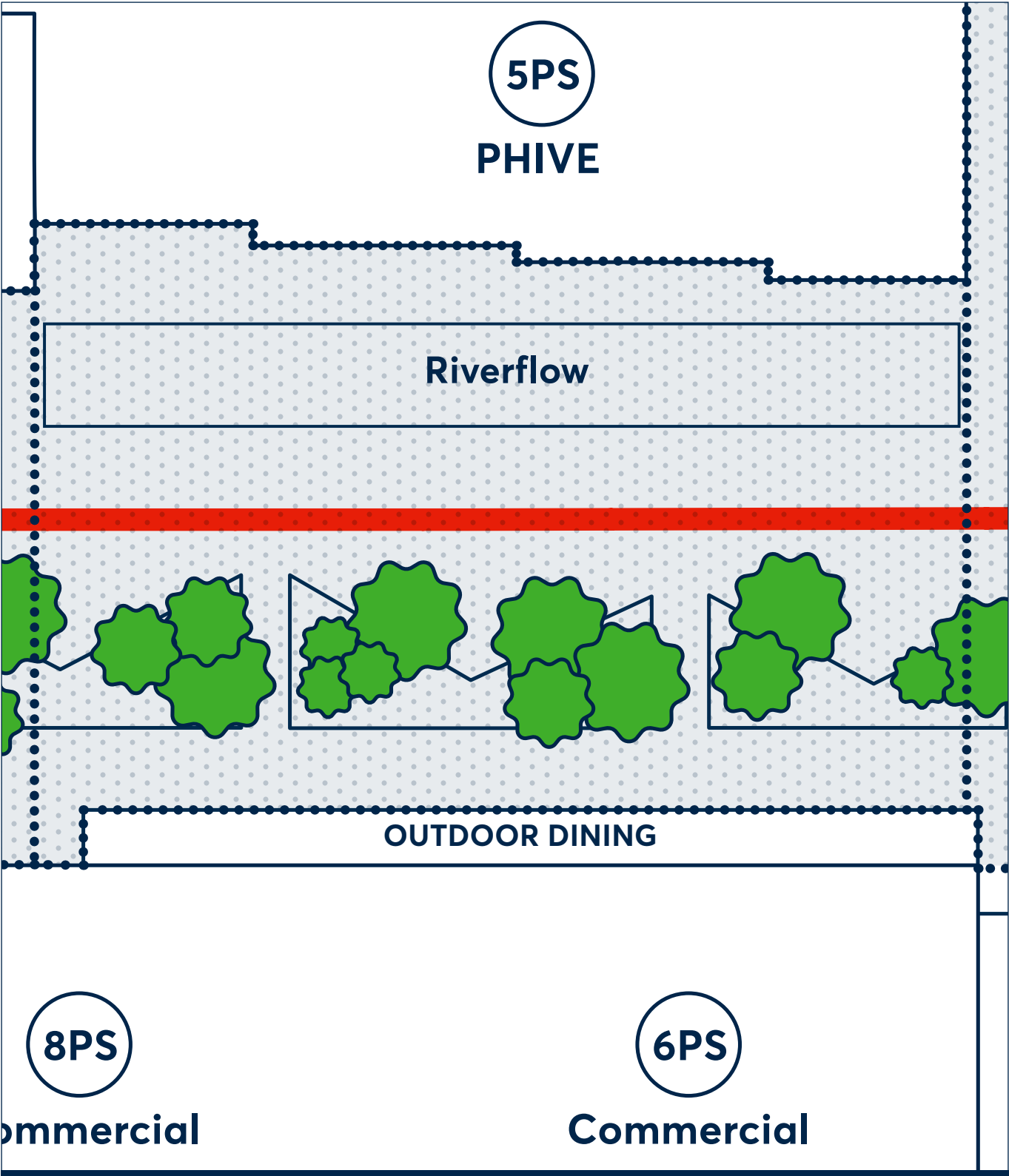
Legend

- Council owned land
- Activity Zone perimeter

Indicative vehicle access:

- 12.5m truck (at 3km/h) access pathway
- 8.8m truck (at 5km/h) access pathway

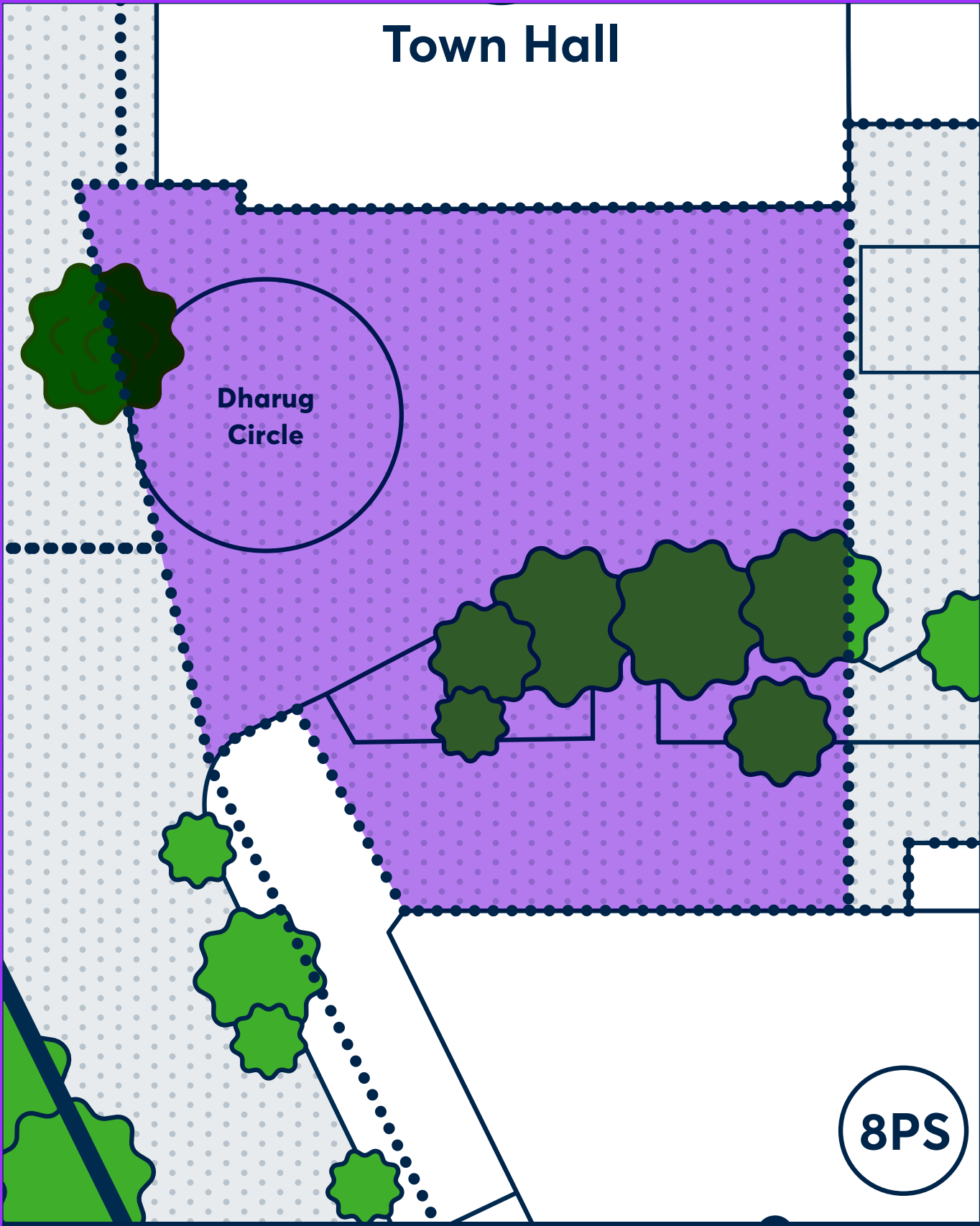
Activity Zone 4: Emergency vehicle access



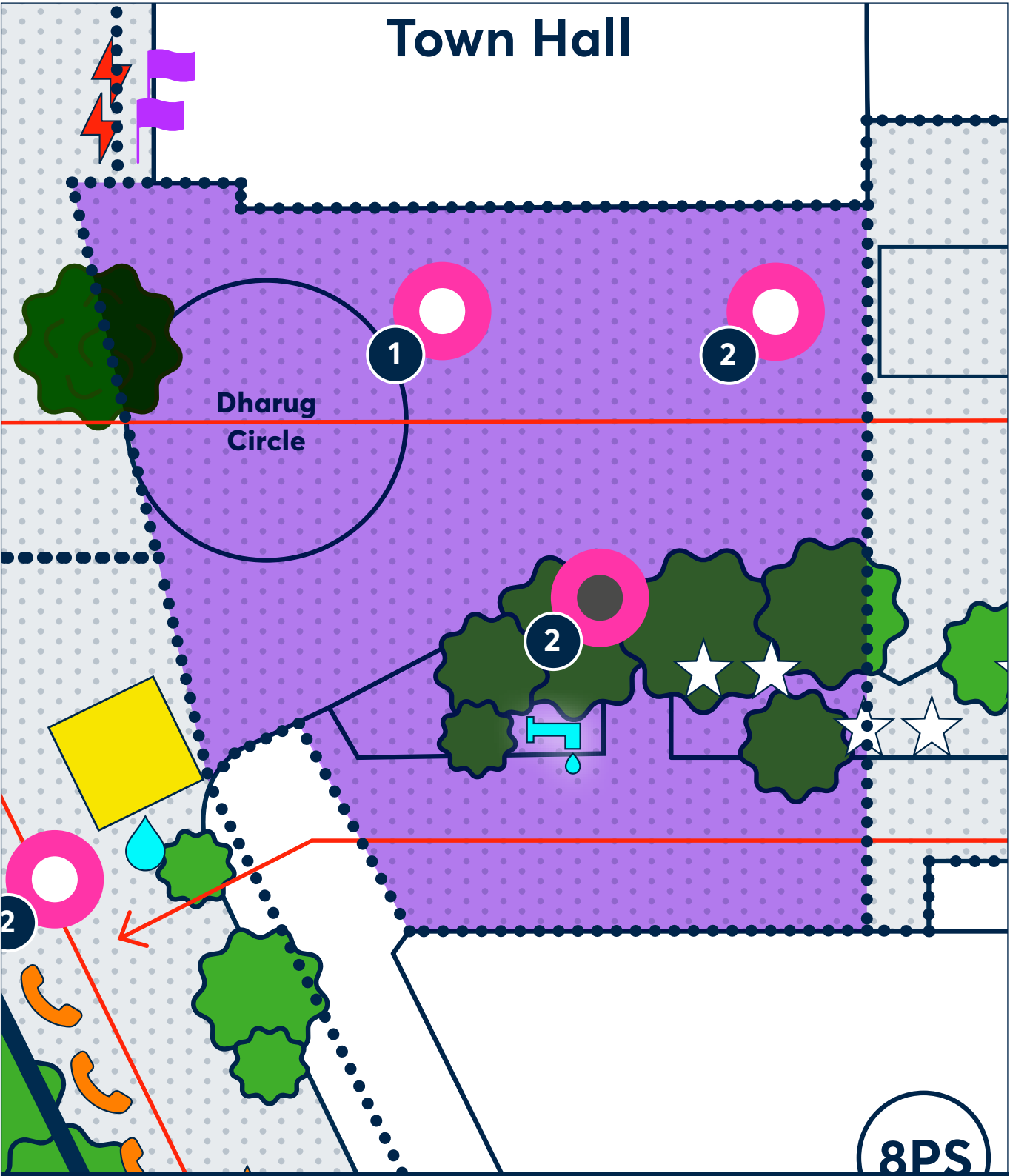
Legend

- Council owned land
- Activity Zone perimeter
- Indicative vehicle access:
- Emergency vehicle access

Activity Zone 5: Dharug Circle

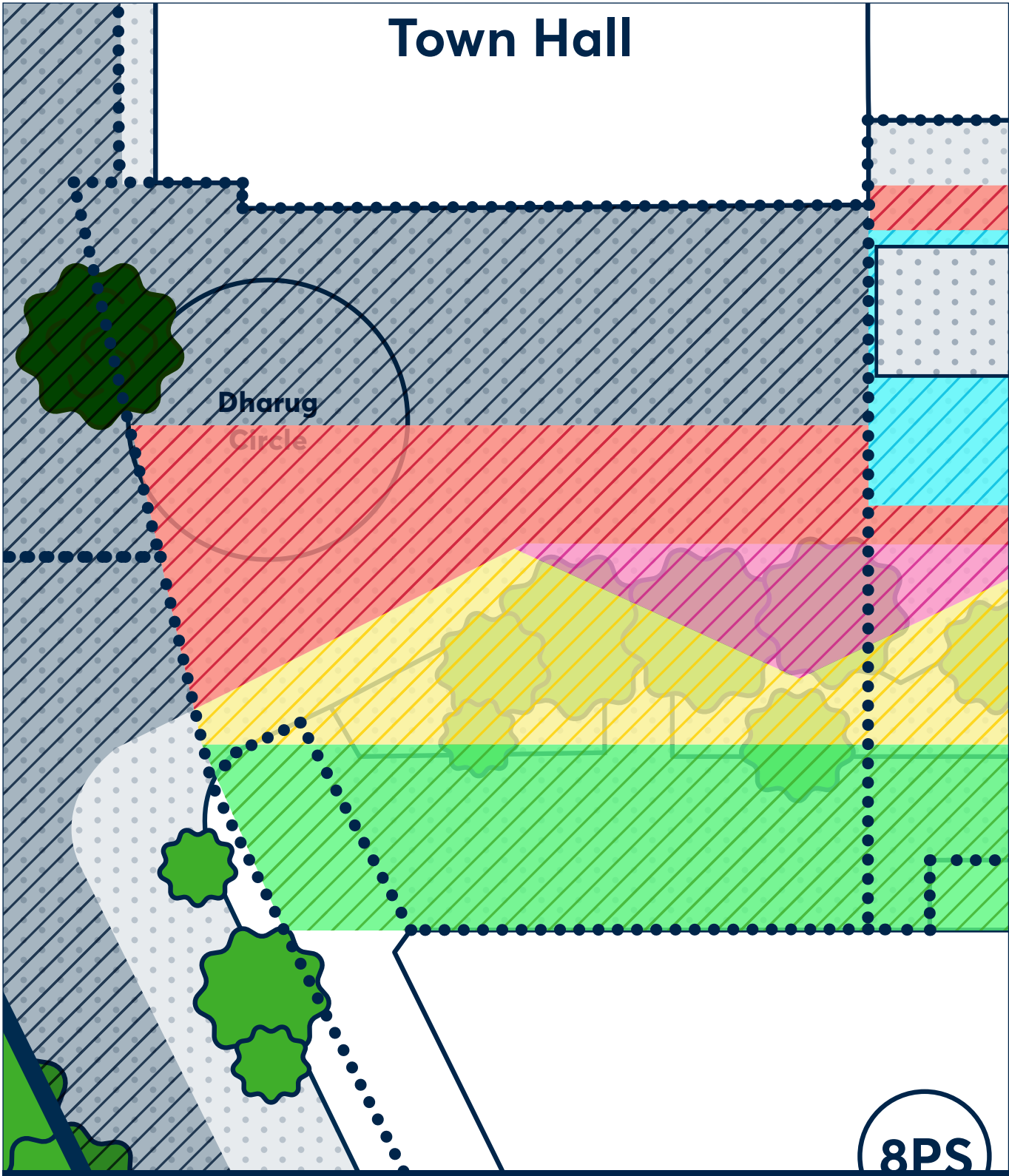


Activity Zone 5: In-house facilities



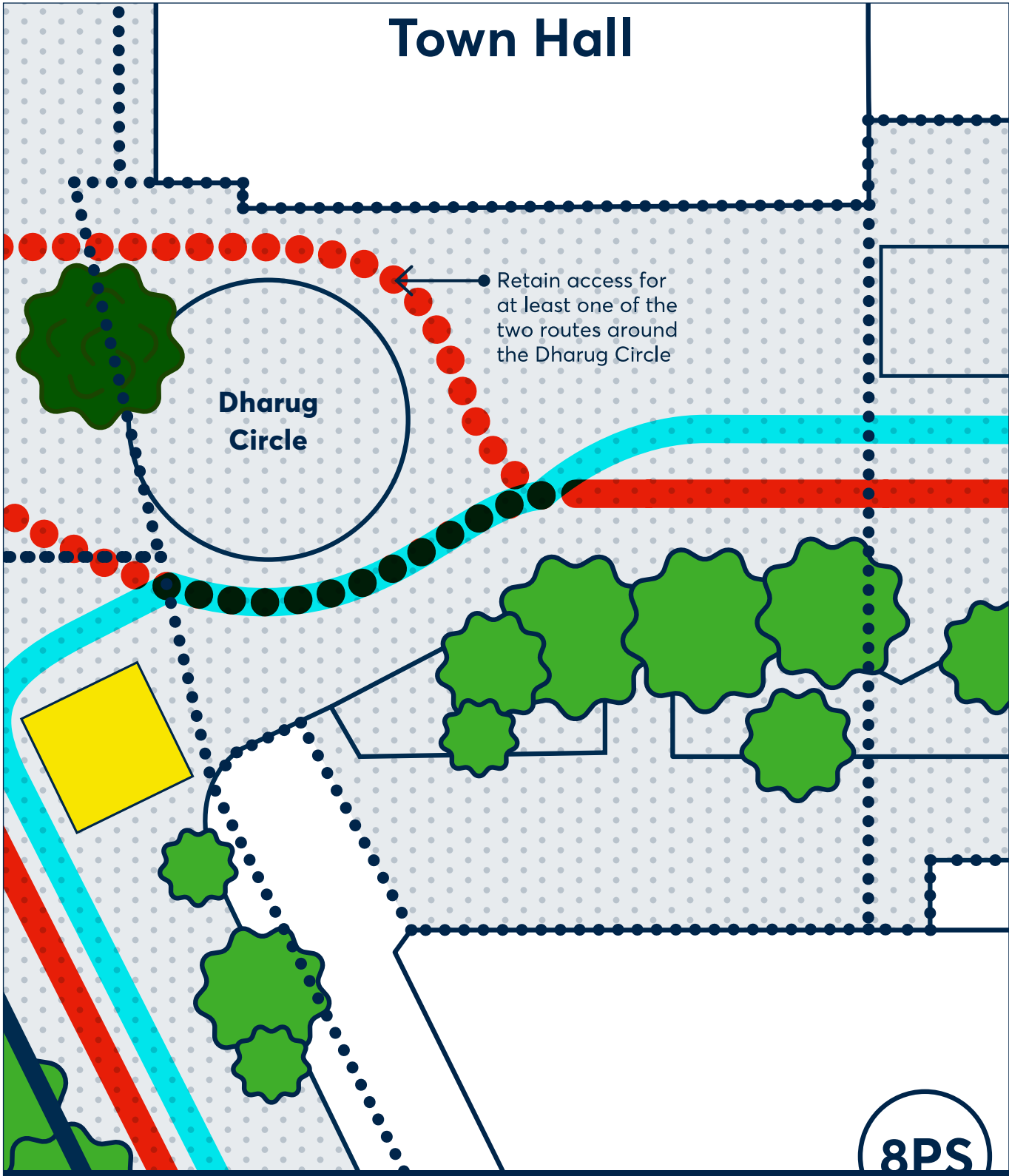
Legend: Indicative locations

- | | | | |
|---|--|--|---|
| <ul style="list-style-type: none"> Council owned land Activity Zone perimeter Public art Directional wayfinding | <ul style="list-style-type: none"> Water access Water bubbler Flag pole | <p>Communications & electrical:</p> <ul style="list-style-type: none"> Multi-function pole Multi-function pole no power Cameras (count) | <ul style="list-style-type: none"> USB point Power Telstra phone booth |
|---|--|--|---|



Legend

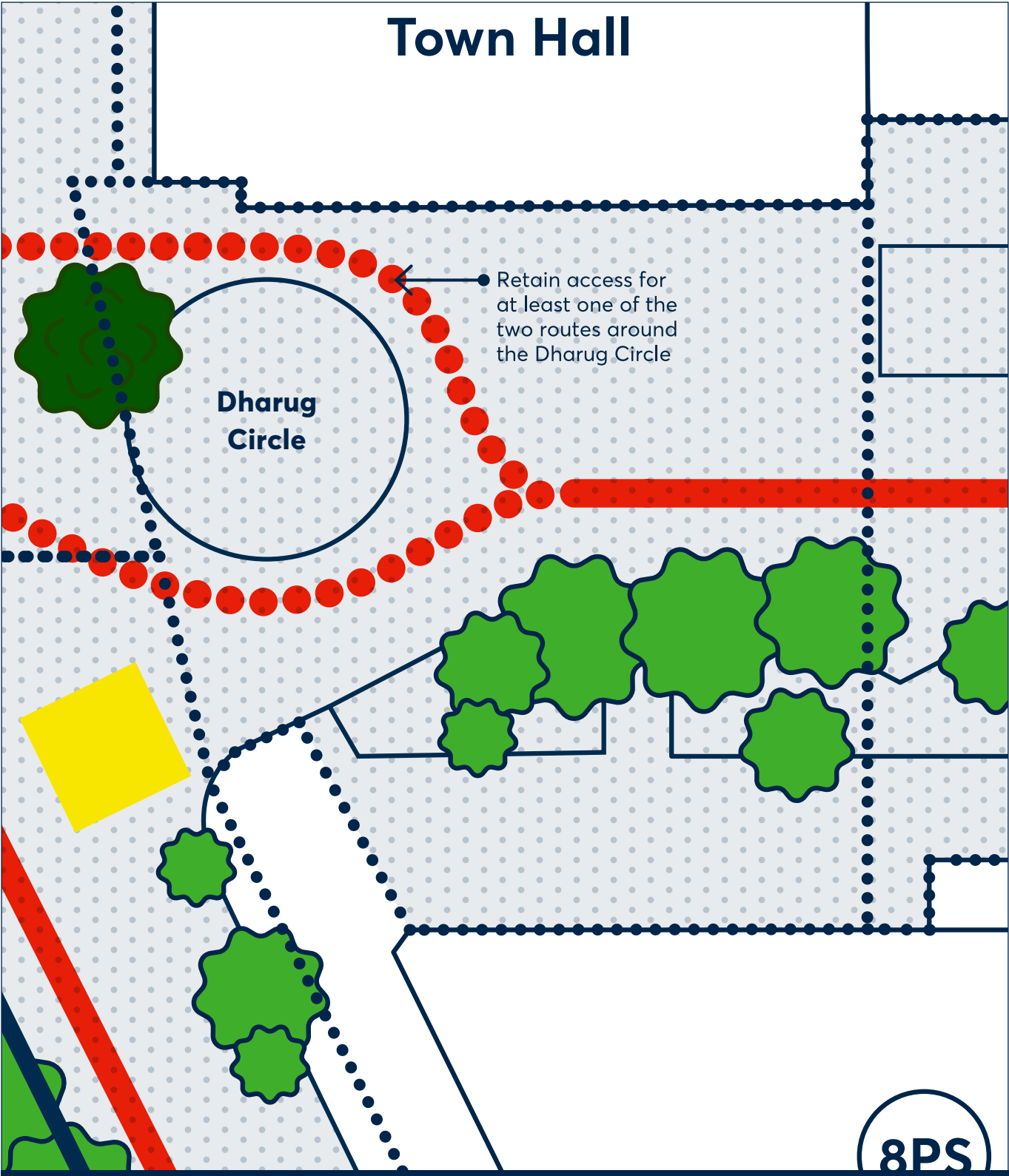
- Council owned land
- Activity Zone perimeter
- Weight loads:
 - 40kPa
 - 34.2kPa
 - 25kPa
 - 22.7kPa
 - 20kPa
 - Slab on ground



Legend

- Council owned land
- Activity Zone perimeter
- Bollard
- Public art
- Indicative vehicle access:
 - 12.5m truck (at 3km/h) access pathway
 - Dharug Circle 12.5m truck (at 3km/h) access pathway
 - Retain access for at least one of the two routes around the Dharug Circle
 - 8.8m truck (at 5km/h) access pathway

Activity Zone 5: Emergency vehicle access



Legend

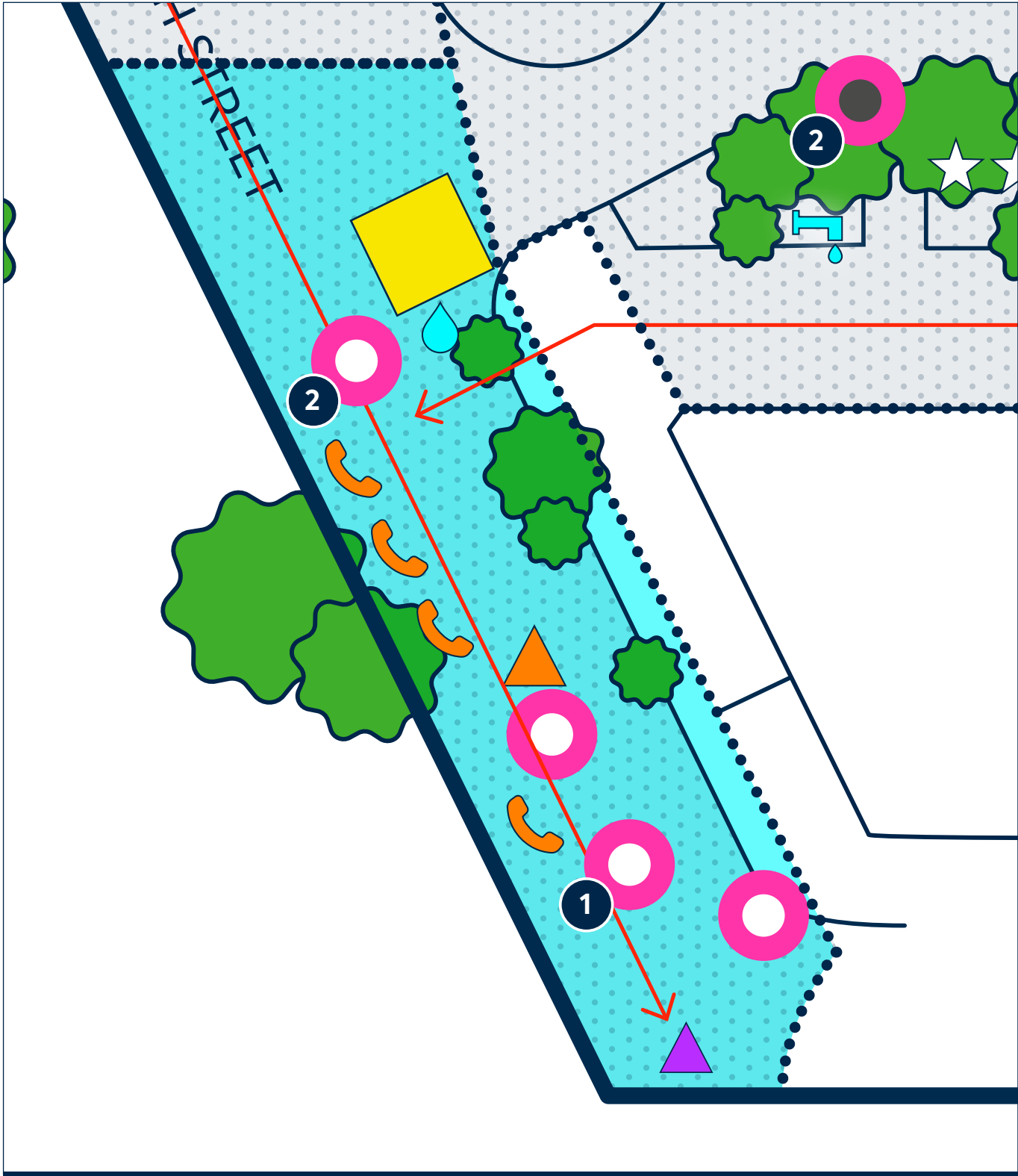
- Council owned land
- Activity Zone perimeter
- Public art

- Indicative vehicle access:
- Emergency vehicle access
 - Dharug Circle emergency vehicle access
- Retain access for at least one of the two routes around the Dharug Circle**

Activity Zone 6: Church Street Breezeway



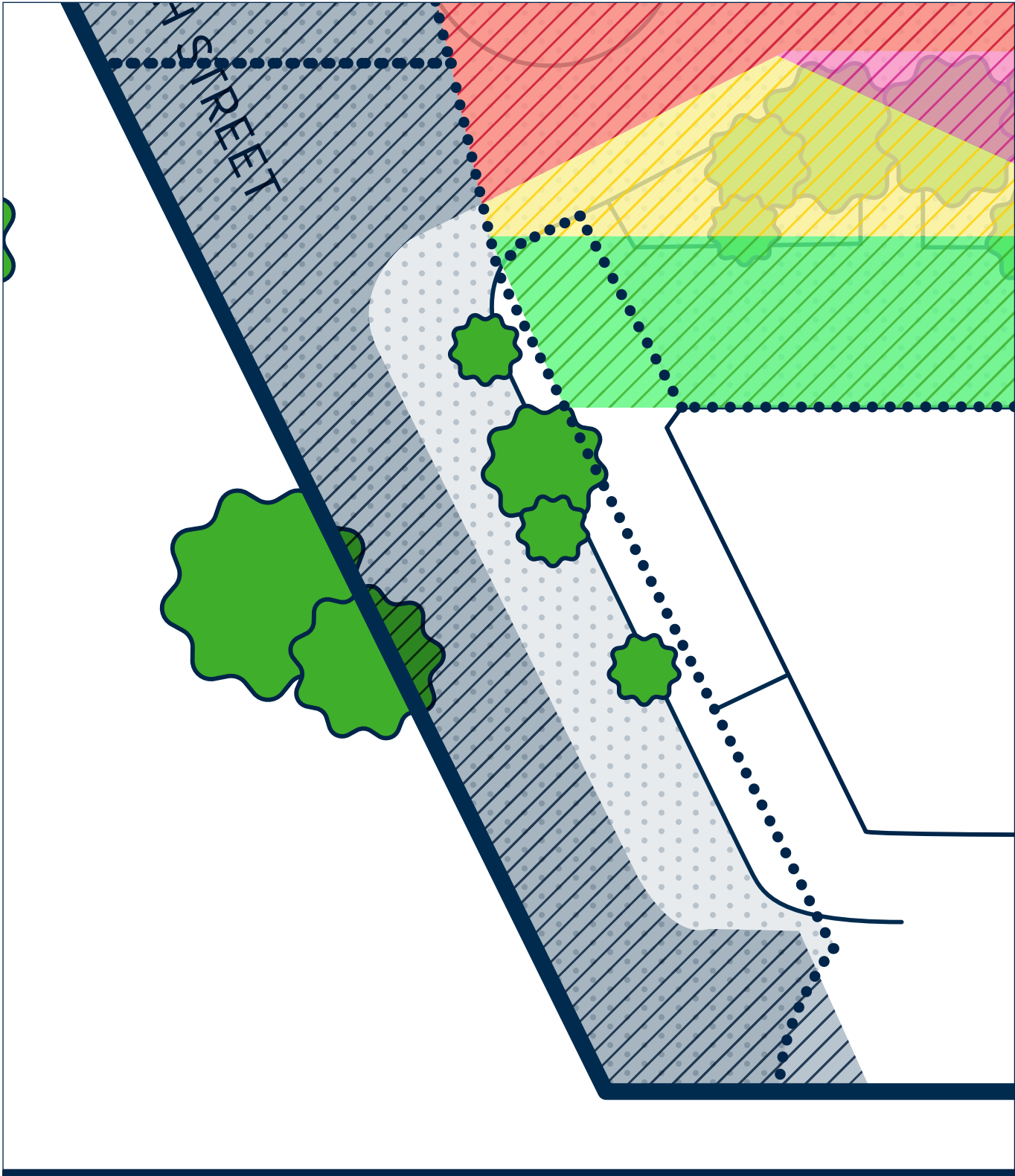
Activity Zone 6: In-house facilities



Legend: Indicative locations

- | | | | |
|-------------------------|-------------------------------|------------------------------|---------------------|
| Council owned land | Directional wayfinding | Multi-function pole | USB point |
| Activity Zone perimeter | Digital wayfinding info kiosk | Multi-function pole no power | Power |
| Pedestrian thruways | Water access | Cameras (count) | Telstra phone booth |
| Public art | Water bubbler | | |

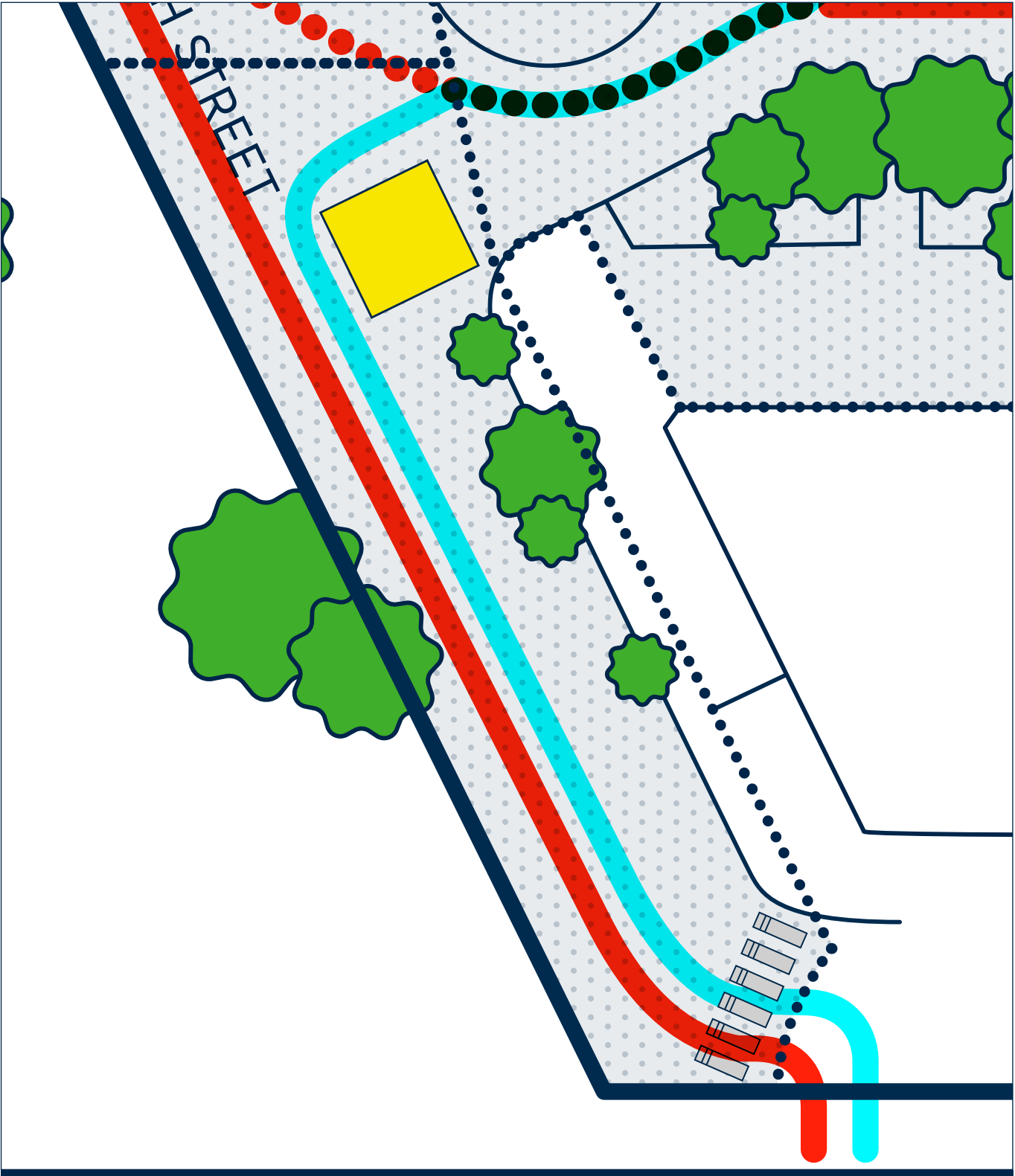
Activity Zone 6: Weight loads



Legend

- Council owned land
 - Activity Zone perimeter
- Weight loads:
- 40kPa
 - 34.2kPa
 - 25kPa
 - 22.7kPa
 - 20kPa
 - Slab on ground

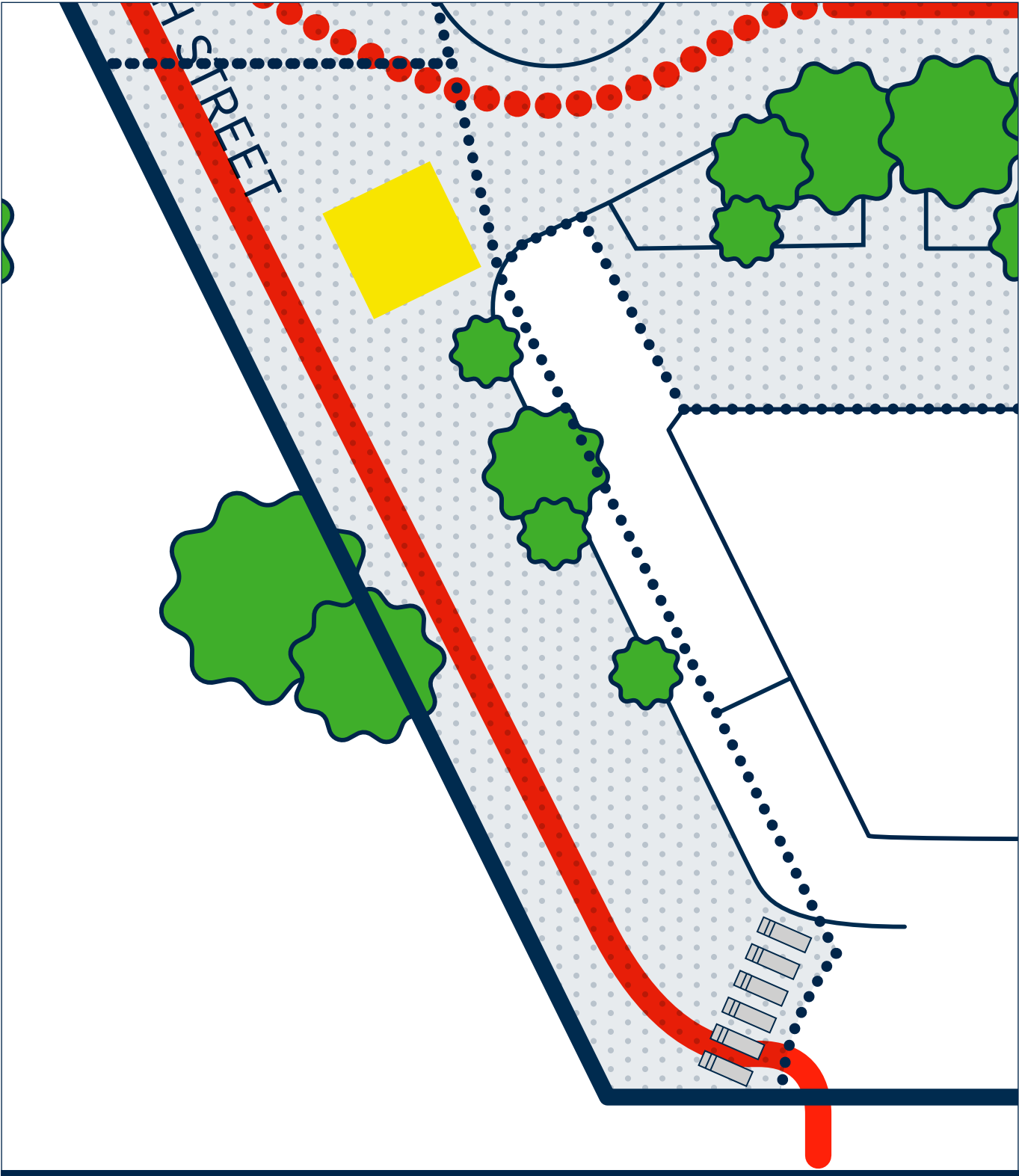
Activity Zone 6: Vehicle access







Legend

- Council owned land
 - Activity Zone perimeter
 - Bollard
 - Public art
- Indicative vehicle access:
- 12.5m truck (at 3km/h) access pathway
 - Dharug Circle 12.5m truck (at 3km/h) access pathway
 - 8.8m truck (at 5km/h) access pathway
- Retain access for at least one of the two routes around the Dharug Circle

Activity Zone 6: Emergency vehicle access

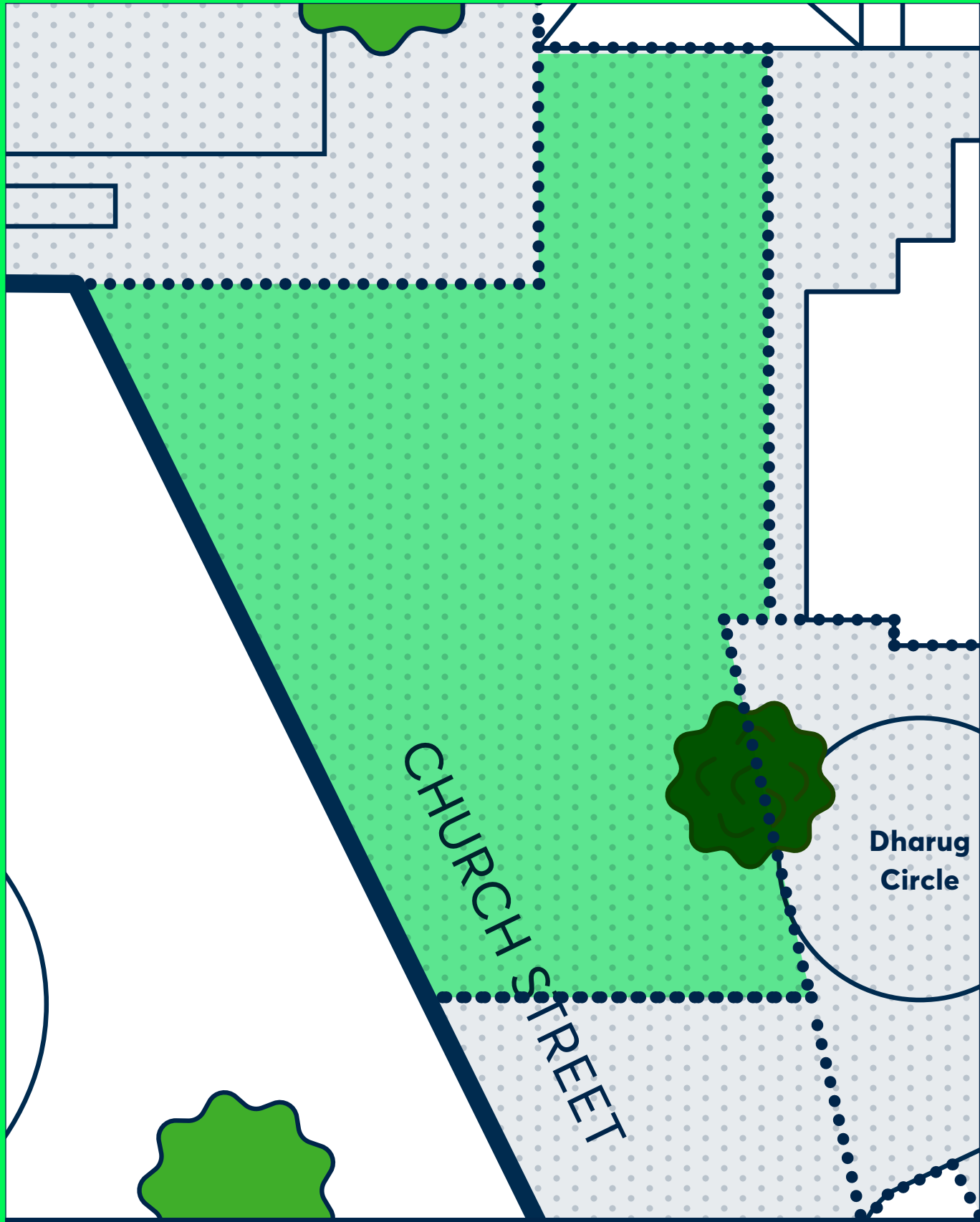


Legend

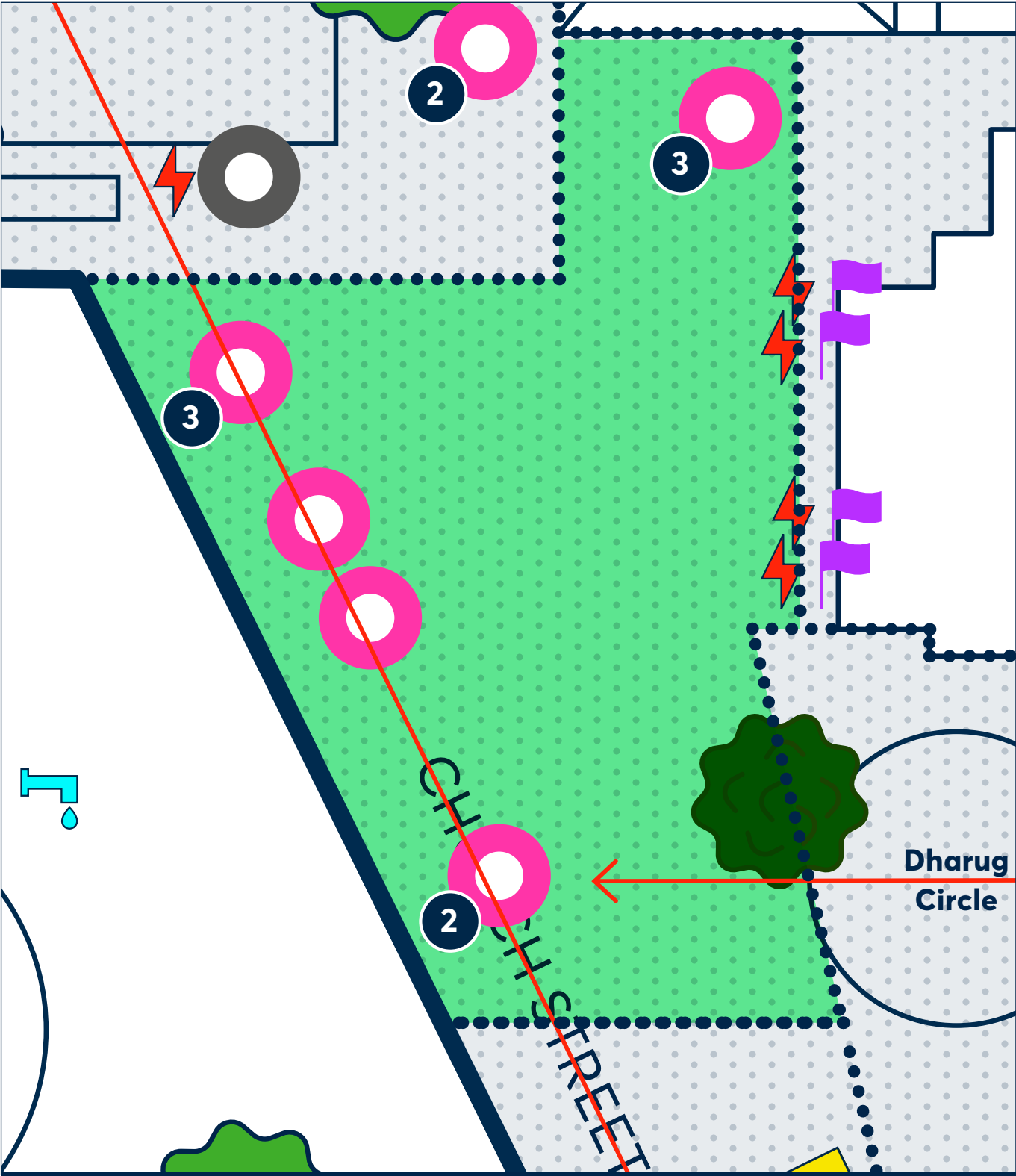
-  Council owned land
-  Activity Zone perimeter
-  Bollard
-  Public art

- Indicative vehicle access:
-  Emergency vehicle access
 -  Dharug Circle vehicle access
- Retain access for at least one of the two routes around the Dharug Circle**

Activity Zone 7: Town Hall Forecourt



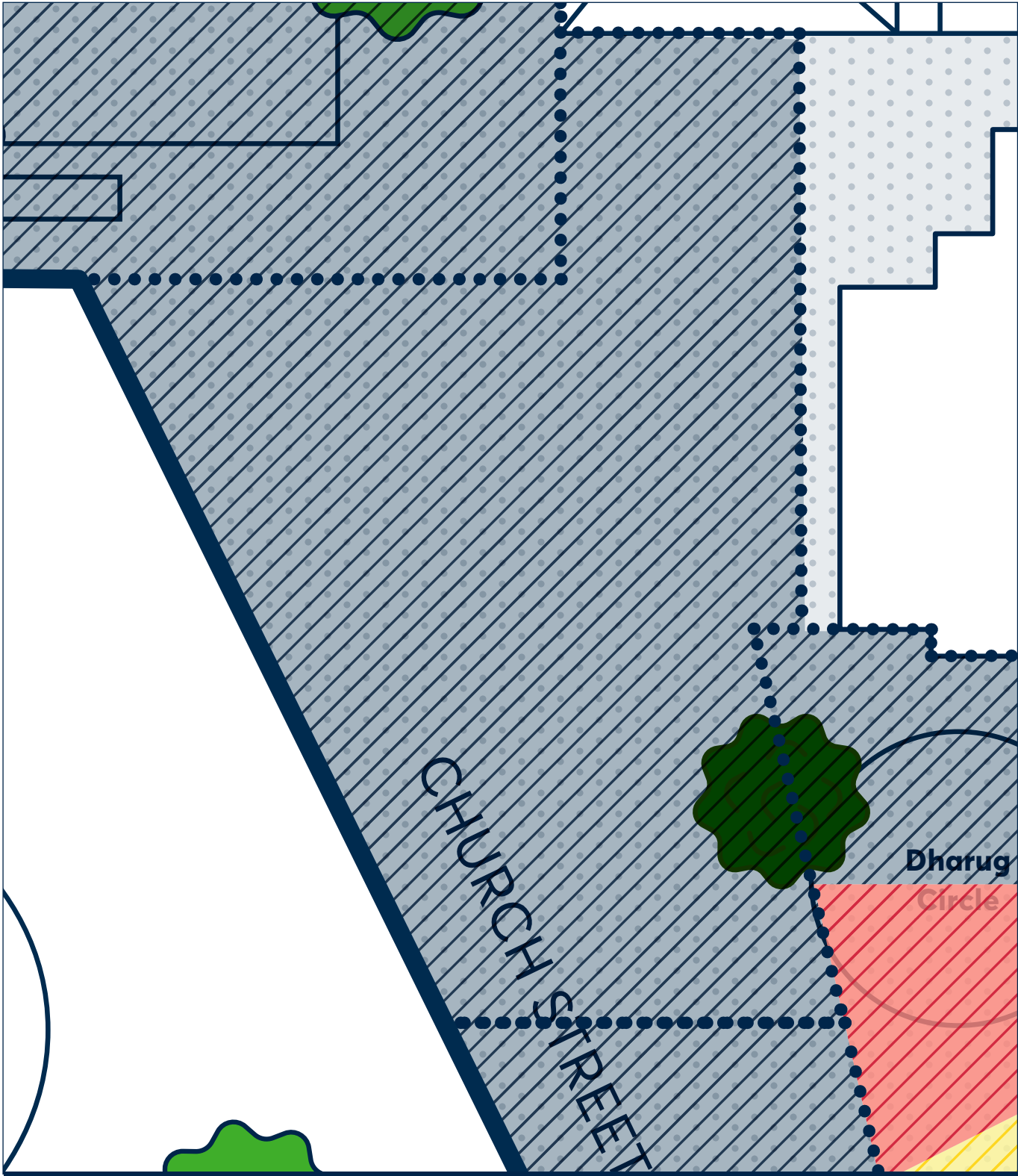
Activity Zone 7: In-house facilities



Legend: Indicative locations

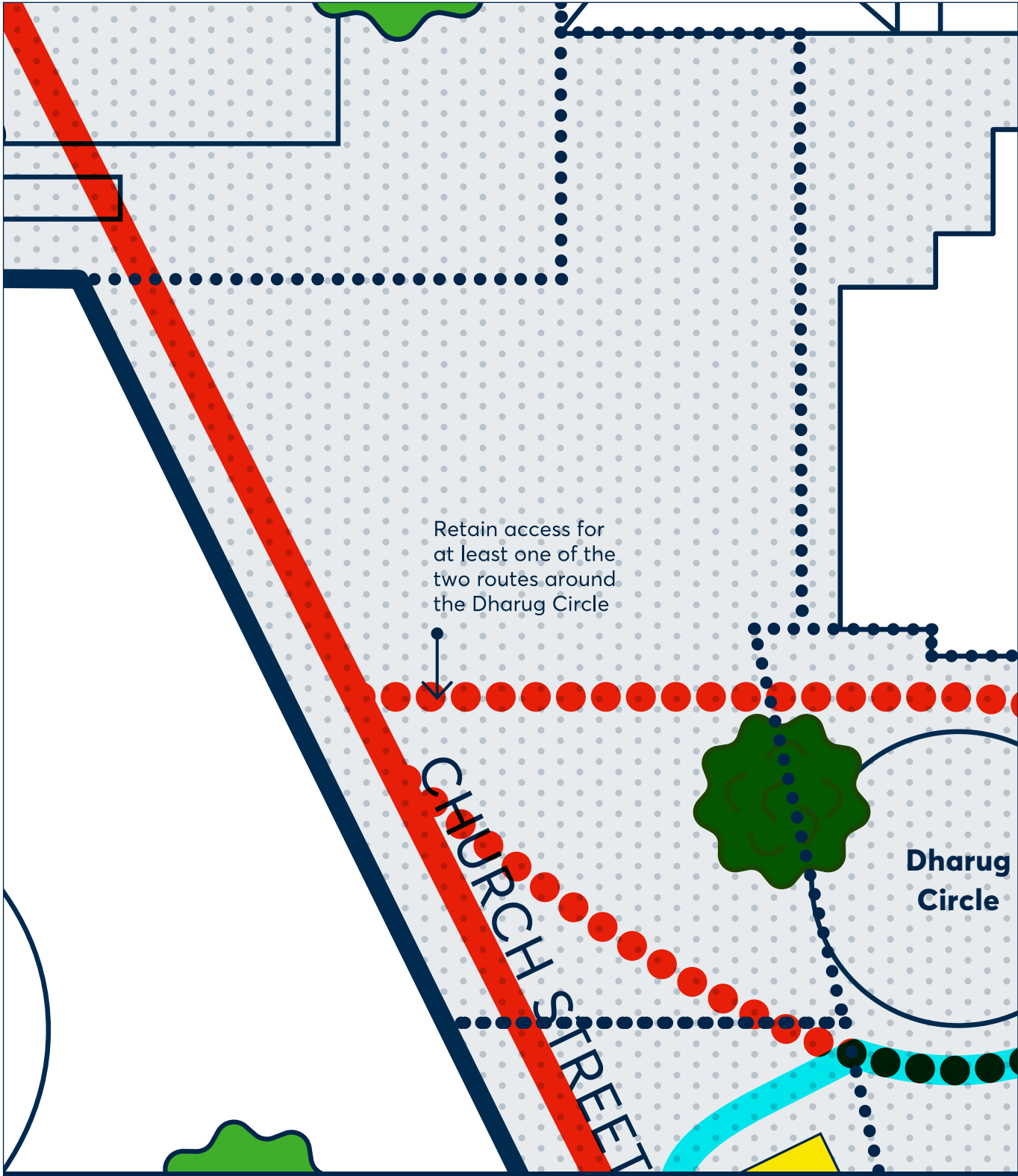
- | | | | |
|-------------------------|--------------|---|---------------|
| Council owned land | Public art | Communications & electrical: | Catenary pole |
| Activity Zone perimeter | Water access | Multi-function pole | Power |
| Pedestrian thruways | Flag pole | Cameras (count) | |

Activity Zone 7: Weight loads



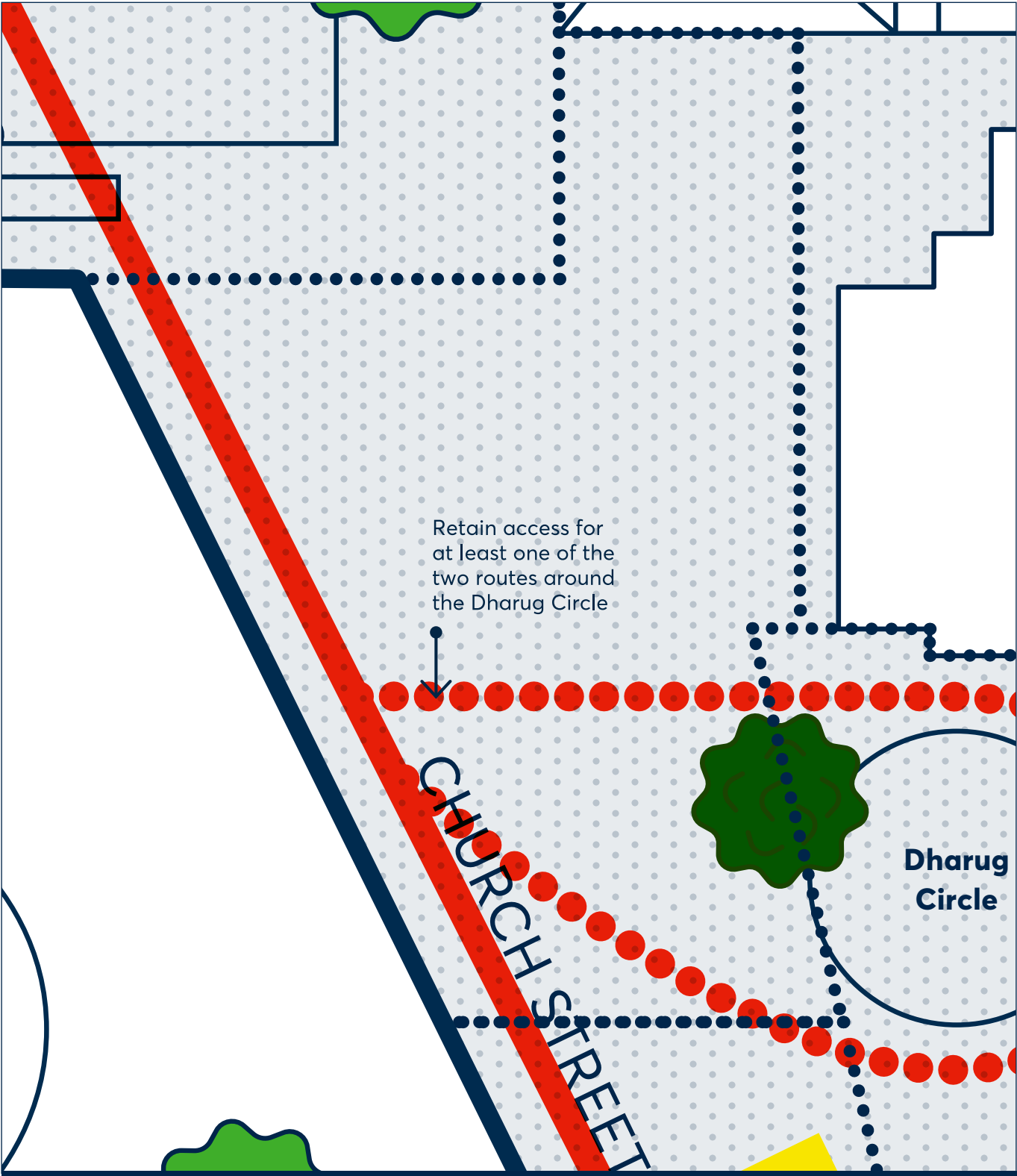
- Legend**
- Council owned land
 - Activity Zone perimeter
- Weight loads:**
- 25kPa
 - 22.7kPa
 - Slab on ground

Activity Zone 7: Vehicle access



- Legend**
- Council owned land
 - Activity Zone perimeter
 - Public art
- Indicative vehicle access:**
- 12.5m truck (at 3km/h) access pathway
 - Dharug Circle 12.5m truck (at 3km/h) access pathway
 - Retain access for at least one of the two routes around the Dharug Circle
 - 8.8m truck (at 5km/h) access pathway

Activity Zone 7: Emergency vehicle access



Legend

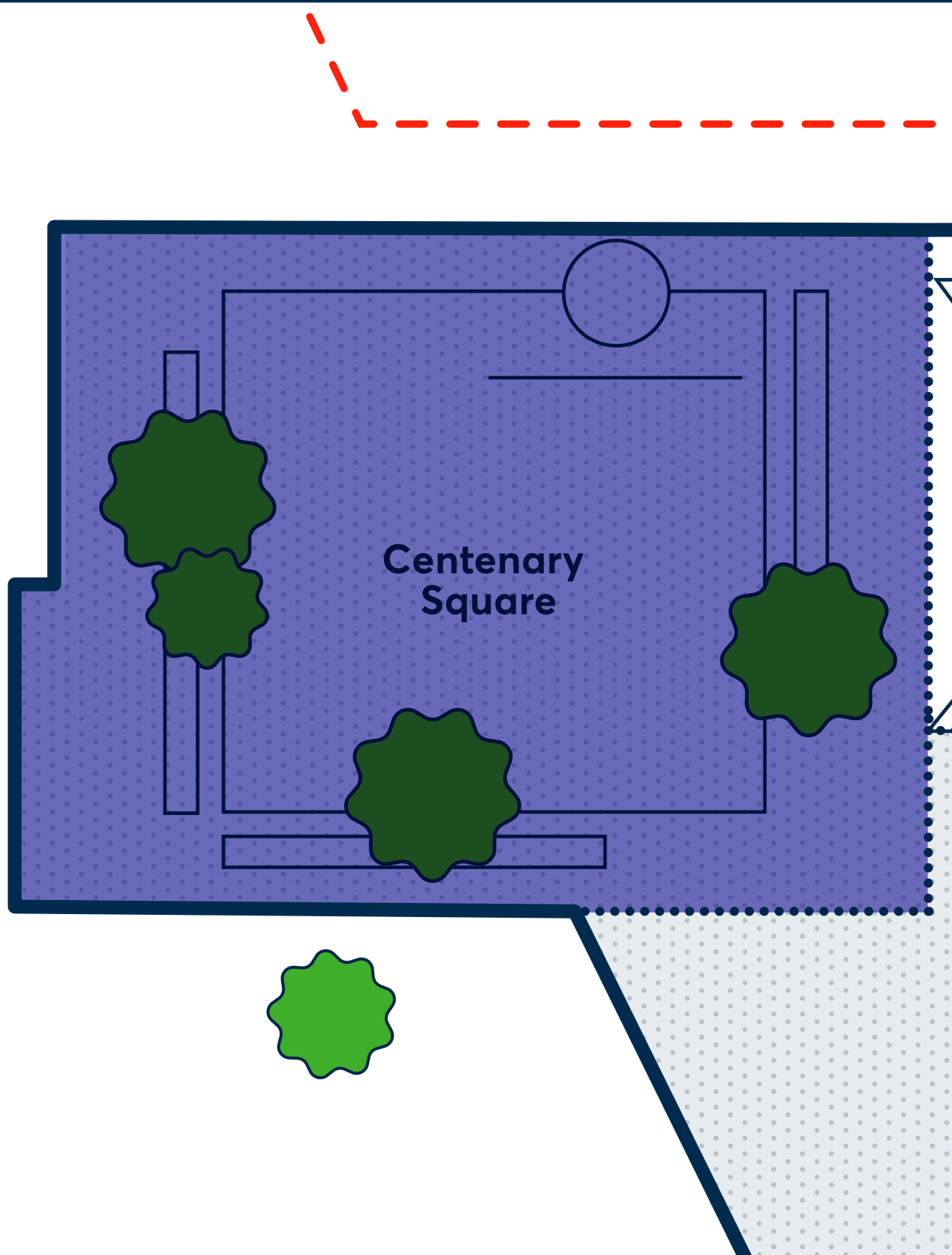
- Council owned land
- Activity Zone perimeter
- Public art

Indicative vehicle access:

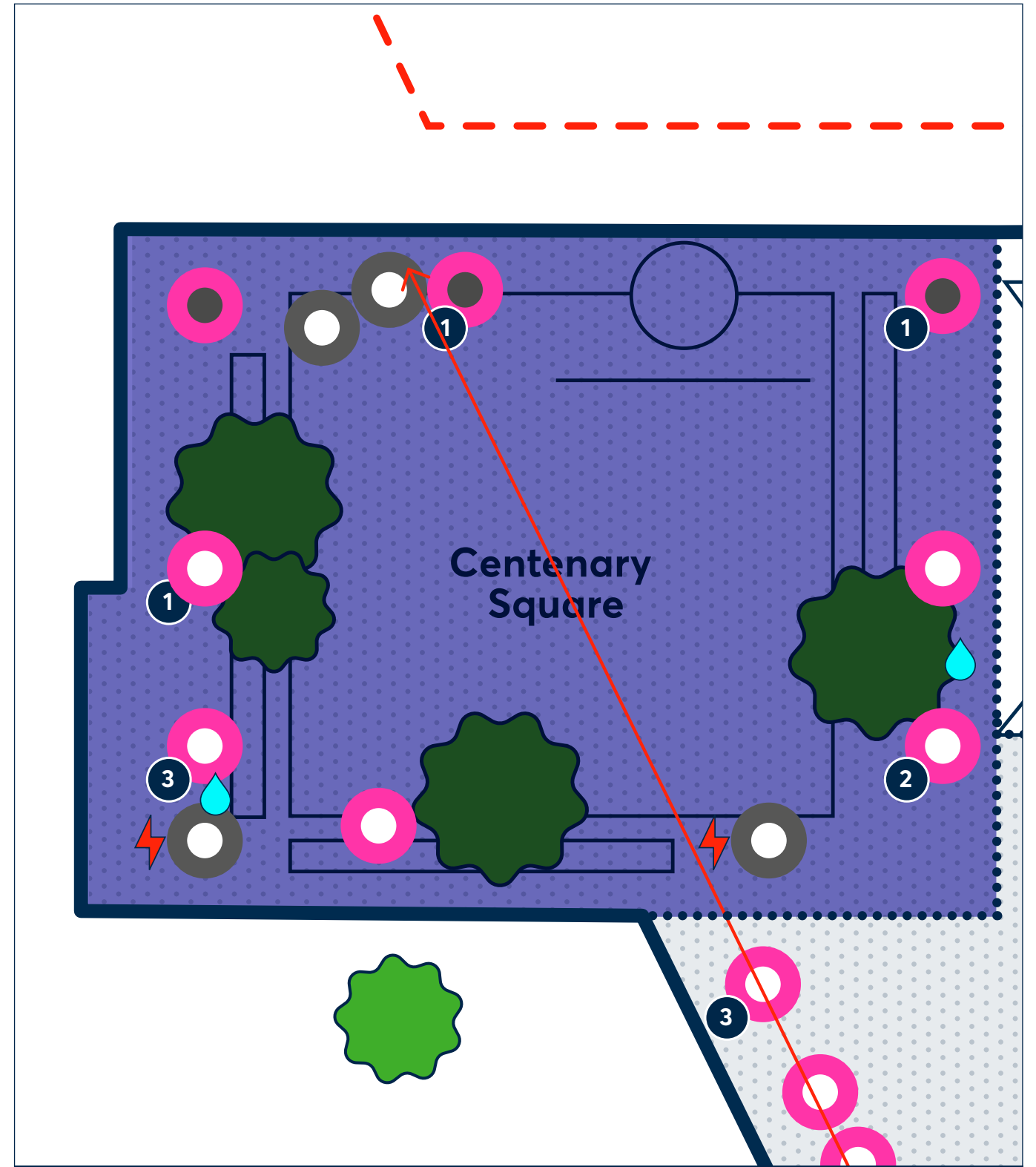
- Emergency vehicle access
- Dharug Circle vehicle access

Retain access for at least one of the two routes around the Dharug Circle

Activity Zone 8: Centenary Square



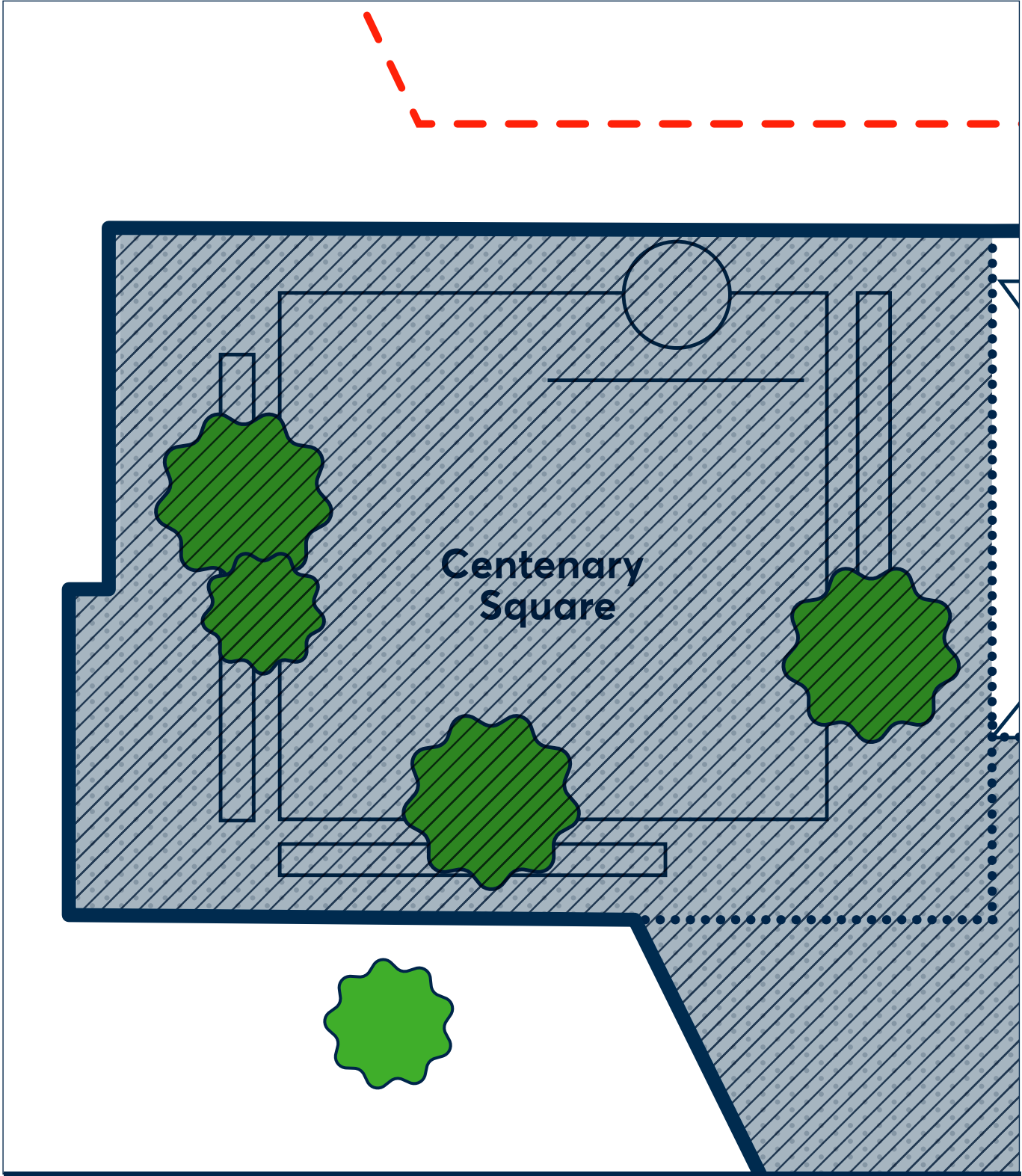
Activity Zone 8: In-house facilities



Legend: Indicative locations

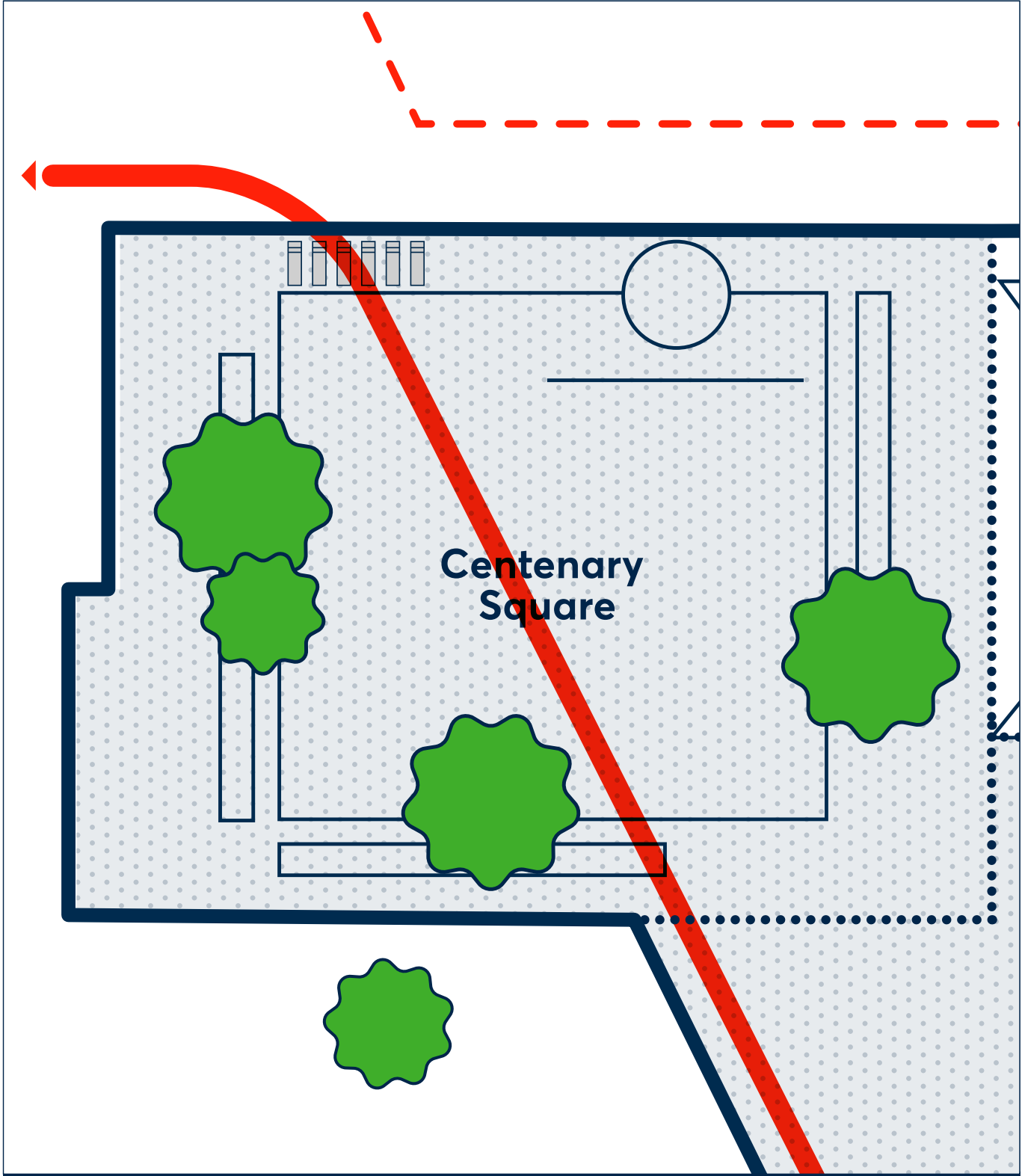
-  Council owned land
  Water access
  Activity Zone perimeter
  Water bubbler
  Pedestrian thruways
  Light rail
- Communications & electrical:**
 Multi-function pole
  Multi-function pole no power
  Catenary pole
  Power
  Cameras (count)

Activity Zone 8: Weight loads



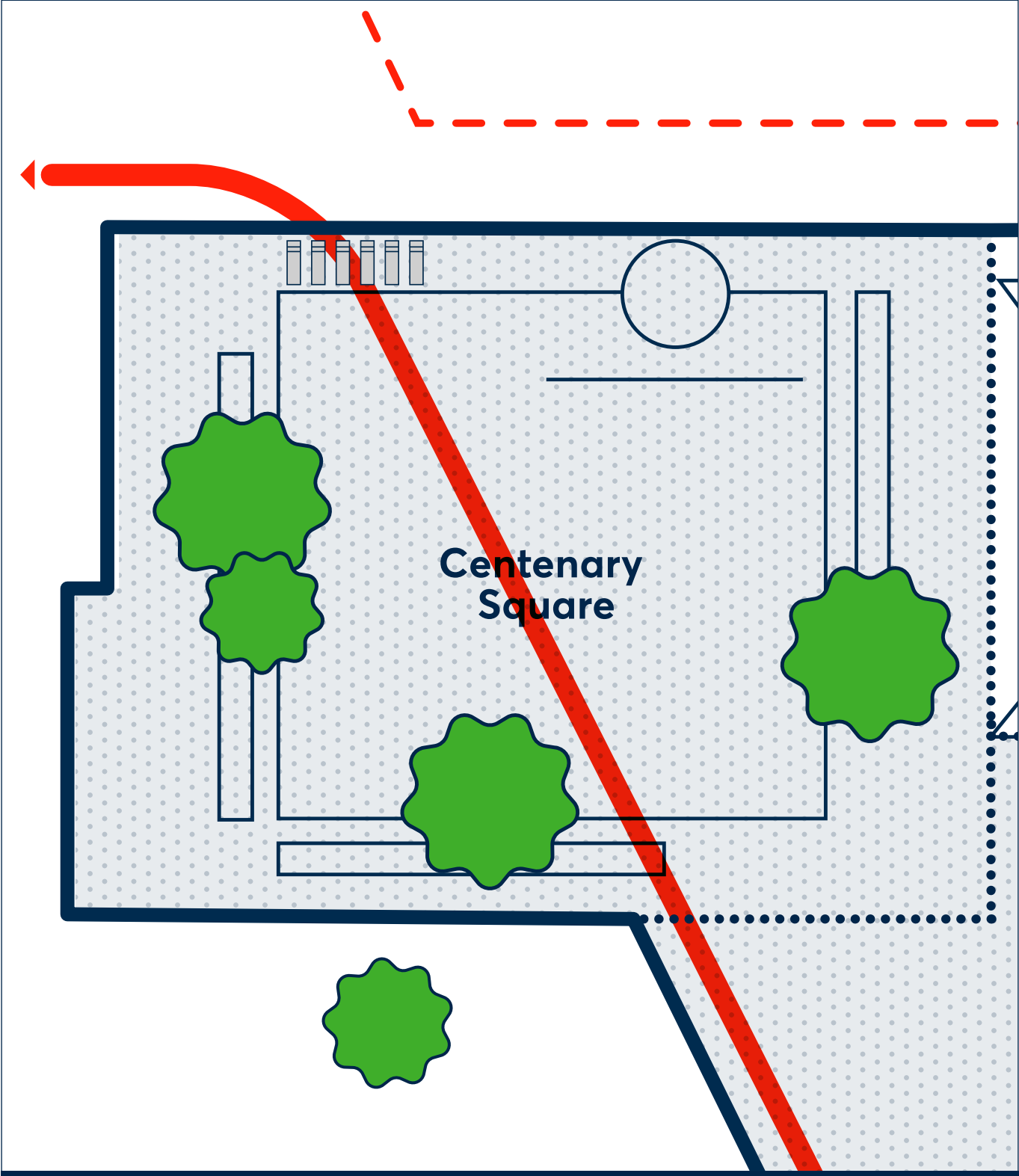
- Legend**
- Council owned land
 - Activity Zone perimeter
 - Light rail
 - Weight loads:
 - Slab on ground

Activity Zone 8: Vehicle access



- Legend**
- Council owned land
 - Activity Zone perimeter
 - Light rail
 - Bollard
 - Indicative vehicle access:
 - 12.5m truck (at 3km/h) access pathway

Activity Zone 8: Emergency vehicle access



Legend

- Council owned land
- Activity Zone perimeter
- Light rail
- Bollard
- Indicative vehicle access:
- Emergency vehicle access

📞 For non-English speakers, phone interpretation services are available via TIS National on 131 450.

KOREAN

본 소식지와 관련해 통역 지원이 필요하신 경우, TIS (131 450)에 전화하여 Parramatta Customer Service (9806 5050)를 연결해 달라고 요청하시면 됩니다. 업무시간은 월요일에서 금요일, 오전 8시 30분부터 오후 5시까지입니다.

CHINESE

如果你需要翻译协助阅读这份新闻简报, 请联系 TIS, 电话 131 450, 要求他们代表你接通巴拉玛打市议会顾客服务处, 电话 9806 5050。顾客服务处的工作时间是每星期一至星期五, 上午8:30至下午5:00。

ARABIC

إذا كنت بحاجة للمساعدة في ترجمة هذه النشرة, اتصل بـ TIS على الرقم 131 450 واطلب منهم الاتصال نيابة عنك بخدمة زبائن باراماتا على الرقم 9806 5050 من الإثنين إلى الجمعة بين الساعة 8:30 صباحاً و 5:00 مساءً.

HINDI

यदि आपको यह सूचना-पत्र समझने में सहायता चाहिए तो कृपया TIS को 131 450 पर फ़ोन करें और उनसे कहें कि आपकी तरफ़ से पैरामाटा कस्टमर सर्विस को 9806 5050 पर फ़ोन करें। यह सेवा सोमवार से शुक्रवार, सुबह 8.30 बजे से शाम 5.00 तक उपलब्ध है।

Address: Customer Service at PHIVE Building
PO Box 32, Parramatta NSW, 2124

Phone: 1300 617 058

Email: council@cityofparramatta.nsw.gov.au

Web: cityofparramatta.nsw.gov.au



Parramatta Square & Centenary Square Activation Guidelines



| PARRAMATTA

cityofparramatta.nsw.gov.au
atparramatta.com