

GENERAL LEGEND

- PROPOSED CONCRETE SHARED PATH/ FOOTPATH
- PROPOSED LANDSCAPING/PLANTING AREA
- PROPOSED KERB & GUTTER
- PROPOSED BUS SHELTER
- PROPOSED KERB INLET PIT/ JUNCTION PIT
- EXISTING TREE TO BE REMOVED
- PROPOSED CONCRETE PAVEMENT REINSTATEMENT
- PROPOSED LINEMARKING
- EXISTING TREELINE ALONG EXISTING SHARED PATH (INDICATIVE SOPA BOUNDARY)

No.	Revision - Revise on CAD do not amend by hand	Checked	Approved	Date	STATUS
B	PTC PLAN	NP	NP	09/21	PTC PLAN
A	PTC PLAN	NP	NP	08/21	

SCALE 1:100
A1 UNREDUCED

Copyright
This document is & shall remain the property of Complete Urban Pty. Ltd.
The document may only be used for the purpose for which it was commissioned & in accordance with the terms of engagement for the commission. Unauthorised use of this document in any way is prohibited.



10 Regent Street
Chippendale NSW 2008 | p 02 9282 9900 | f 02 9282 9277

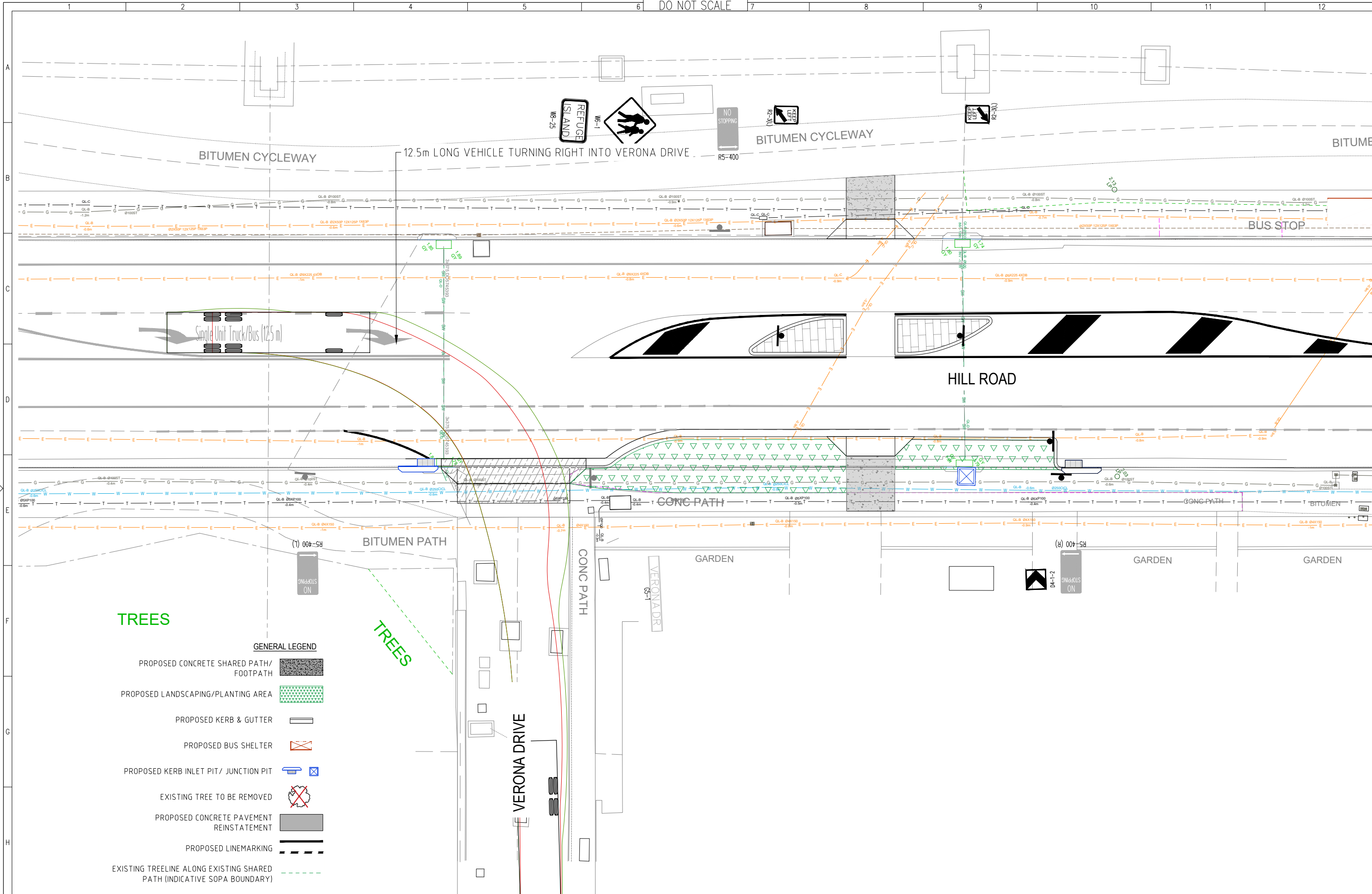
COMPLETE

ABN 64 100 037 812
www.completeurban.com.au

Drawn	MO	Designed	BS
Drafting Check	NP	Design Check	NP
Approved	NOT FOR CONSTRUCTION		
This Drawing must not be used for Construction unless signed as Approved			

Client and Job	PARRAMATTA COUNCIL HILL ROAD PEDESTRIAN & CYCLEWAY IMPROVEMENT PROJECT		
Title	PTC PLAN SHEET 01 OF 05		
Drg. No.	3080-PTC PLAN VERONA-01	Size	A1
Rev.			

DO NOT SCALE

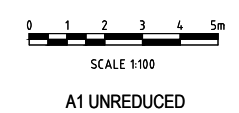


TREES

TREES

- GENERAL LEGEND**
- PROPOSED CONCRETE SHARED PATH/ FOOTPATH
 - PROPOSED LANDSCAPING/PLANTING AREA
 - PROPOSED KERB & GUTTER
 - PROPOSED BUS SHELTER
 - PROPOSED KERB INLET PIT/ JUNCTION PIT
 - EXISTING TREE TO BE REMOVED
 - PROPOSED CONCRETE PAVEMENT REINSTATEMENT
 - PROPOSED LINEMARKING
 - EXISTING TREELINE ALONG EXISTING SHARED PATH (INDICATIVE SOPA BOUNDARY)

No.	Revision - Revise on CAD do not amend by hand	Checked	Approved	Date	STATUS
B	PTC PLAN	NP	NP	09/21	PTC PLAN
A	PTC PLAN	NP	NP	08/21	



Copyright
 This document is & shall remain the property of Complete Urban Pty. Ltd.
 The document may only be used for the purpose for which it was commissioned & in accordance with the terms of engagement for the commission. Unauthorised use of this document in any way is prohibited.



10 Regent Street
 Chippendale NSW 2008

p 02 9282 9900
 f 02 9282 9277

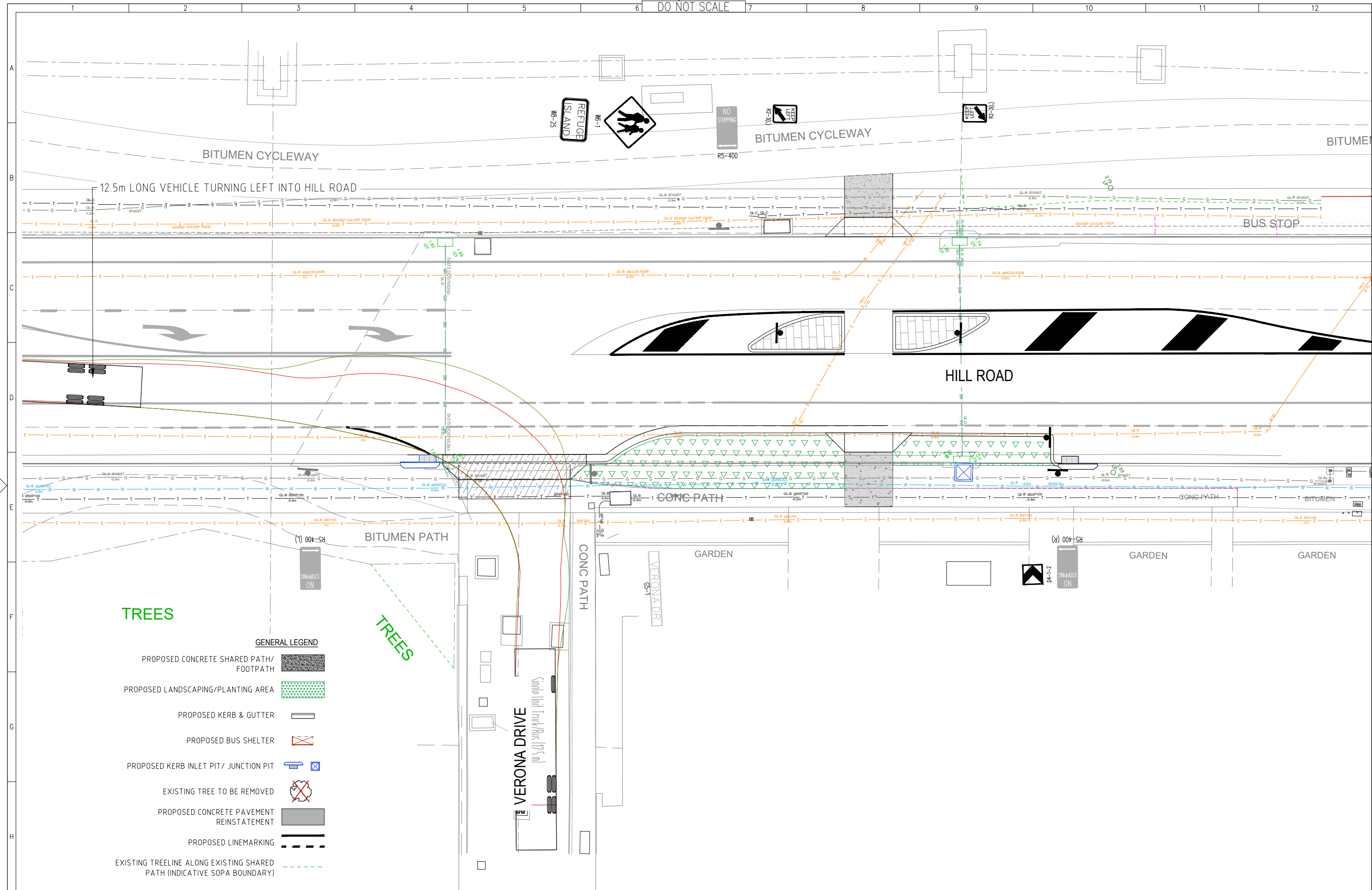
COMPLETE

ABN 64 100 037 812
 www.completeurban.com.au

SCALE: 1:100	
Drawn MO	Designed BS
Drafting Check NP	Design Check NP
Approved	
NOT FOR CONSTRUCTION	
This Drawing must not be used for Construction unless signed as Approved	

Client and Job	PARRAMATTA COUNCIL HILL ROAD PEDESTRIAN & CYCLEWAY IMPROVEMENT PROJECT	
Title	PTC PLAN SHEET 02 OF 05	
Drg. No.	3080-PTC PLAN VERONA-02	Size A1
Rev		

DO NOT SCALE

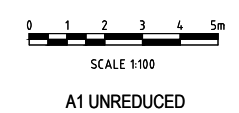


TREES

TREES

- GENERAL LEGEND**
- PROPOSED CONCRETE SHARED PATH/ FOOTPATH
 - PROPOSED LANDSCAPING/PLANTING AREA
 - PROPOSED KERB & GUTTER
 - PROPOSED BUS SHELTER
 - PROPOSED KERB INLET PIT/ JUNCTION PIT
 - EXISTING TREE TO BE REMOVED
 - PROPOSED CONCRETE PAVEMENT REINSTATEMENT
 - PROPOSED LINEMARKING
 - EXISTING TREELINE ALONG EXISTING SHARED PATH (INDICATIVE SOPA BOUNDARY)

No.	Revision - Revise on CAD do not amend by hand	Checked	Approved	Date	STATUS
B	PTC PLAN	NP	NP	09/21	PTC PLAN
A	PTC PLAN	NP	NP	08/21	



Copyright
 This document is & shall remain the property of Complete Urban Pty Ltd.
 The document may only be used for the purpose for which it was commissioned & in accordance with the terms of engagement for the commission. Unauthorised use of this document in any way is prohibited.



10 Regent Street
 Chippendale NSW 2008 | p 02 9282 9900 | f 02 9282 9277

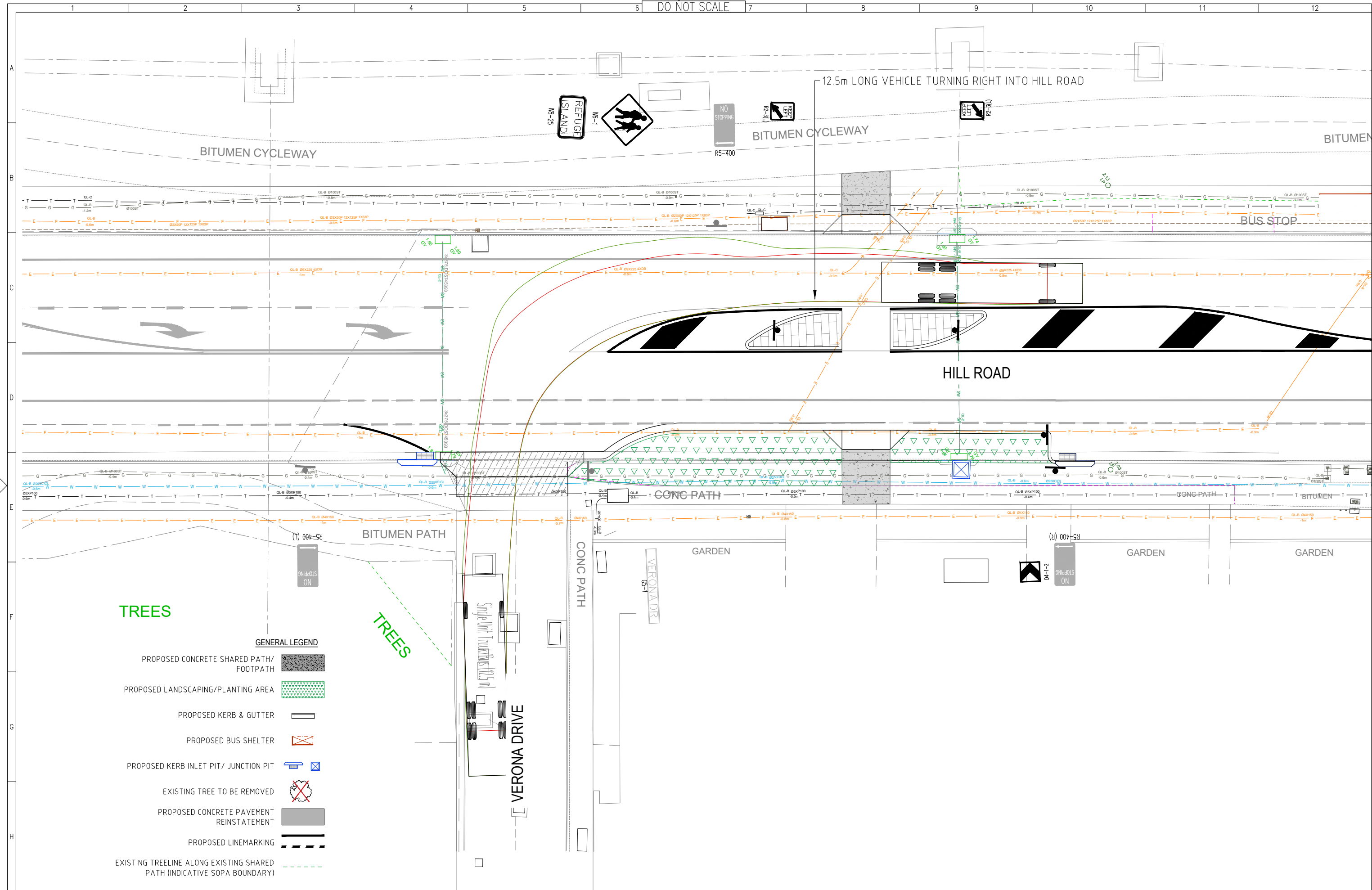
COMPLETE

ABN 64 100 037 812
 www.completeurban.com.au

SCALE: 1:100	
Drawn MO	Designed BS
Drafting Check NP	Design Check NP
Approved	
NOT FOR CONSTRUCTION	
This Drawing must not be used for Construction unless signed as Approved	

Client and Job	PARRAMATTA COUNCIL HILL ROAD PEDESTRIAN & CYCLEWAY IMPROVEMENT PROJECT	
Title	PTC PLAN SHEET 03 OF 05	
Drg. No.	3080-PTC PLAN VERONA-03	Size A1
Rev		

DO NOT SCALE



TREES


TREES

- GENERAL LEGEND**
- PROPOSED CONCRETE SHARED PATH/ FOOTPATH
 - PROPOSED LANDSCAPING/PLANTING AREA
 - PROPOSED KERB & GUTTER
 - PROPOSED BUS SHELTER
 - PROPOSED KERB INLET PIT/ JUNCTION PIT
 - EXISTING TREE TO BE REMOVED
 - PROPOSED CONCRETE PAVEMENT REINSTATEMENT
 - PROPOSED LINEMARKING
 - EXISTING TREELINE ALONG EXISTING SHARED PATH (INDICATIVE SOPA BOUNDARY)

No.	Revision - Revise on CAD do not amend by hand	Checked	Approved	Date	STATUS
B	PTC PLAN	NP	NP	09/21	PTC PLAN
A	PTC PLAN	NP	NP	08/21	

0 1 2 3 4 5m
SCALE 1:100
A1 UNREDUCED

Copyright
This document is & shall remain the property of Complete Urban Pty. Ltd.
The document may only be used for the purpose for which it was commissioned & in accordance with the terms of engagement for the commission. Unauthorised use of this document in any way is prohibited.



10 Regent Street
Chippendale NSW 2008

p 02 9282 9900
f 02 9282 9277

COMPLETE

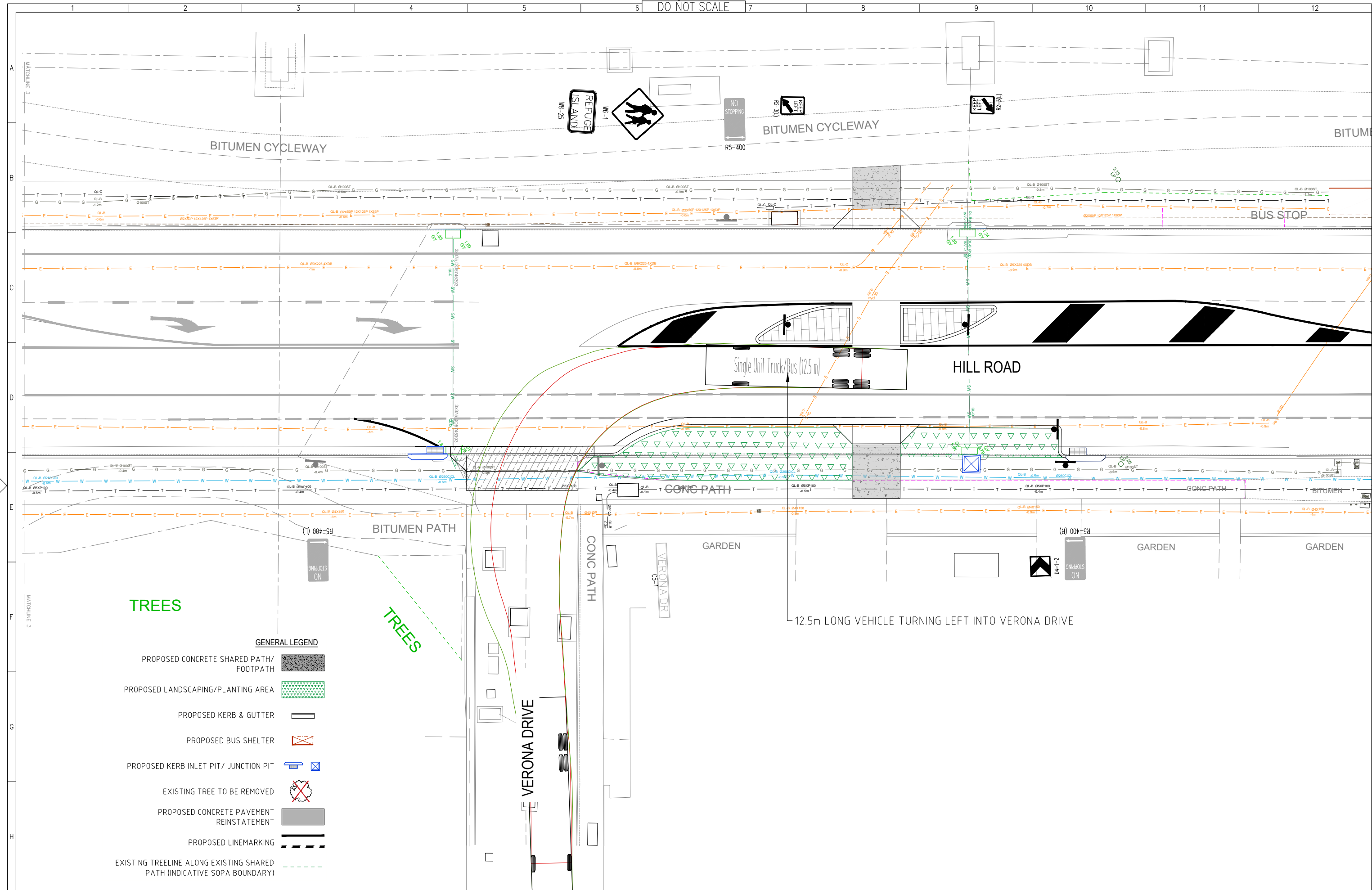
ABN 64 100 037 812
www.completeurban.com.au

SCALE: 1:100

Drawn	MO	Designed	BS
Drafting Check	NP	Design Check	NP
Approved	NOT FOR CONSTRUCTION		
This Drawing must not be used for Construction unless signed as Approved			

Client and Job	PARRAMATTA COUNCIL HILL ROAD PEDESTRIAN & CYCLEWAY IMPROVEMENT PROJECT		
Title	PTC PLAN SHEET 04 OF 05		
Drg. No.	3080-PTC PLAN VERONA-04	Size	A1
Rev			

DO NOT SCALE

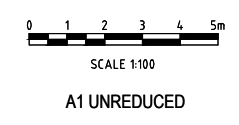


TREES

TREES

- GENERAL LEGEND**
- PROPOSED CONCRETE SHARED PATH/ FOOTPATH
 - PROPOSED LANDSCAPING/PLANTING AREA
 - PROPOSED KERB & GUTTER
 - PROPOSED BUS SHELTER
 - PROPOSED KERB INLET PIT/ JUNCTION PIT
 - EXISTING TREE TO BE REMOVED
 - PROPOSED CONCRETE PAVEMENT REINSTATEMENT
 - PROPOSED LINEMARKING
 - EXISTING TREELINE ALONG EXISTING SHARED PATH (INDICATIVE SOPA BOUNDARY)

No.	Revision - Revise on CAD do not amend by hand	Checked	Approved	Date	STATUS
B	PTC PLAN	NP	NP	09/21	PTC PLAN
A	PTC PLAN	NP	NP	08/21	



Copyright
This document is & shall remain the property of Complete Urban Pty Ltd.
The document may only be used for the purpose for which it was commissioned & in accordance with the terms of engagement for the commission. Unauthorised use of this document in any way is prohibited.



10 Regent Street
Chippendale NSW 2008

p 02 9282 9900
f 02 9282 9277

COMPLETE

ABN 64 100 037 812
www.completeurban.com.au

SCALE: 1:100	
Drawn MO	Designed BS
Drafting Check NP	Design Check NP
Approved	
NOT FOR CONSTRUCTION	
This Drawing must not be used for Construction unless signed as Approved	

Client and Job	PARRAMATTA COUNCIL HILL ROAD PEDESTRIAN & CYCLEWAY IMPROVEMENT PROJECT	
Title	PTC PLAN SHEET 05 OF 05	
Drg. No.	3080-PTC PLAN VERONA-05	Size A1
Rev.		